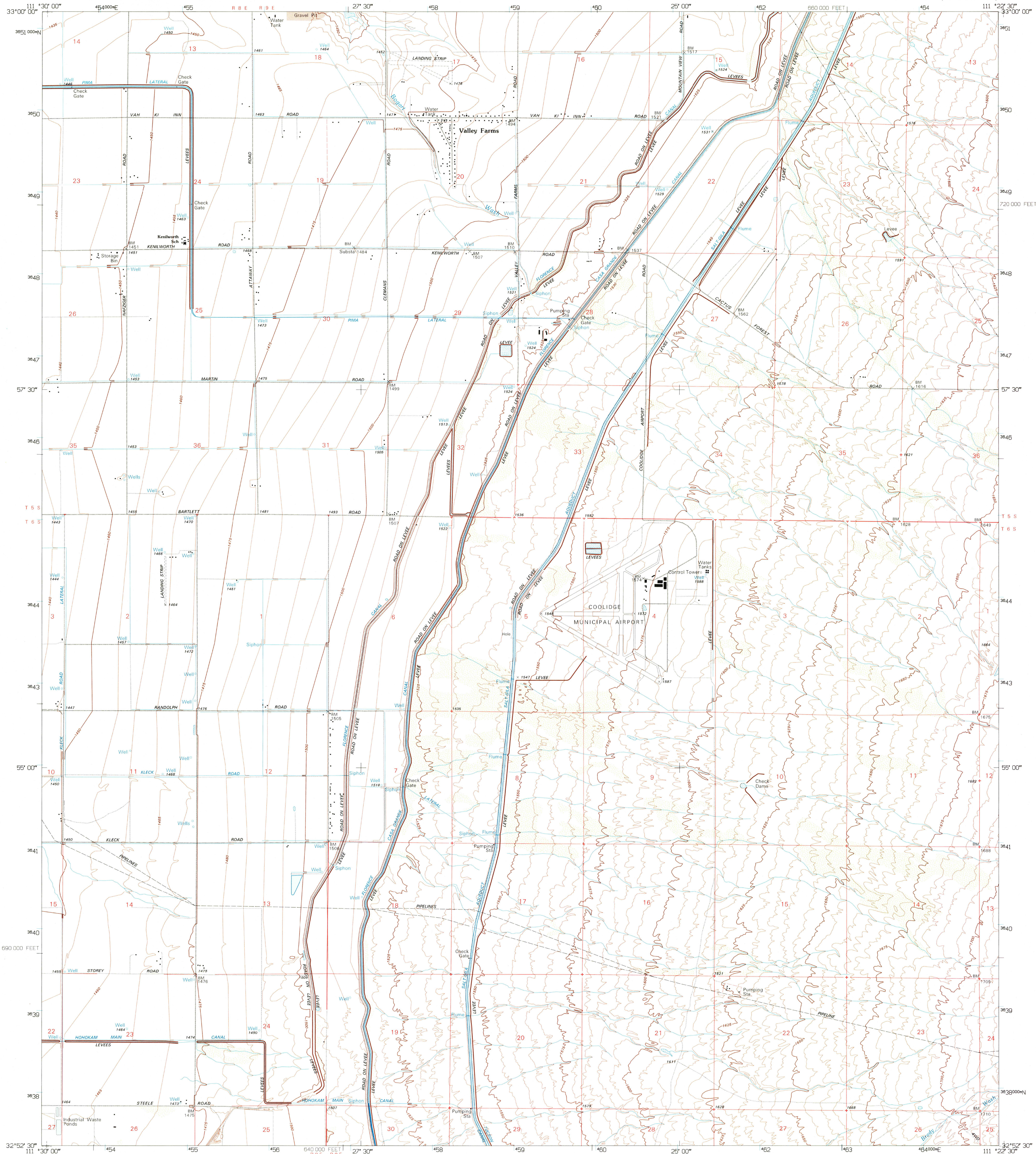
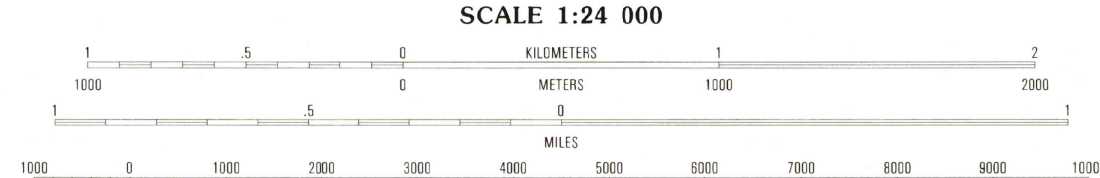
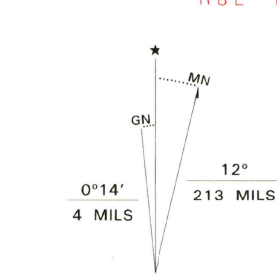


UNITED STATES  
DEPARTMENT OF THE INTERIOR  
GEOLOGICAL SURVEY

VALLEY FARMS QUADRANGLE  
ARIZONA-PINAL CO.  
7.5-MINUTE SERIES (TOPOGRAPHIC)



Produced by the United States Geological Survey  
in cooperation with the Bureau of Reclamation  
Control by USGS and NOS/NOAA  
Compiled from imagery dated 1963. Revised from imagery dated 1990  
PLSS and survey control current as of 1992. Field checked 1992  
Map edited 1995. Contours and land elevations have not been  
revised and may conflict with other content  
North American Datum of 1927 (NAD 27). Projection and  
blue 1000-meter ticks: Universal Transverse Mercator, zone 12  
10 000-foot ticks: Arizona Coordinate System, central zone  
North American Datum of 1983 (NAD 83) is shown by dashed  
corner ticks. The values of the shift between NAD 27  
and NAD 83 for 7.5-minute intersections are obtainable from  
National Geodetic Survey NADCON software  
Fine red dashed lines indicate selected fence and field lines where  
generally visible on aerial photographs. This information is unchecked  
This map covers an active subsidence area



CONTOUR INTERVAL 5 FEET  
NATIONAL GEODETIC VERTICAL DATUM OF 1929  
TO CONVERT FEET TO METERS MULTIPLY BY 0.3048  
TO CONVERT METERS TO FEET MULTIPLY BY 3.2808

THIS MAP COMPLIES WITH NATIONAL MAP ACCURACY STANDARDS  
FOR SALE BY U.S. GEOLOGICAL SURVEY  
DENVER, COLORADO 80225, OR RESTON, VIRGINIA 22092  
A FOLDER DESCRIBING TOPOGRAPHIC MAPS AND SYMBOLS IS AVAILABLE ON REQUEST

ROAD CLASSIFICATION

Primary highway ..... Light-duty road, hard or  
hard surface ..... improved surface .....  
Secondary highway ..... Unimproved road .....  
Interstate Route ..... U.S. Route ..... State Route .....

QUADRANGLE LOCATION

1	2	3
4	5	6
7	8	9

1 Blackwater  
2 Florence  
3 Florence SE  
4 Coolidge  
5 Cactus Forest  
6 Eloy North  
7 Picacho Reservoir  
8 Picacho Reservoir SE

ADJOINING 7.5' QUADRANGLE NAMES

VALLEY FARMS, AZ  
32111-H4-TF-024  
1992  
DMA 3749 IV NW-SERIES V898

USGS AND HISTORICAL  
MAP ARCHIVES  
JUL 28, 1995  
REC'D FILE COPY

ISBN 0-607-00462-2  
9 780607 004623