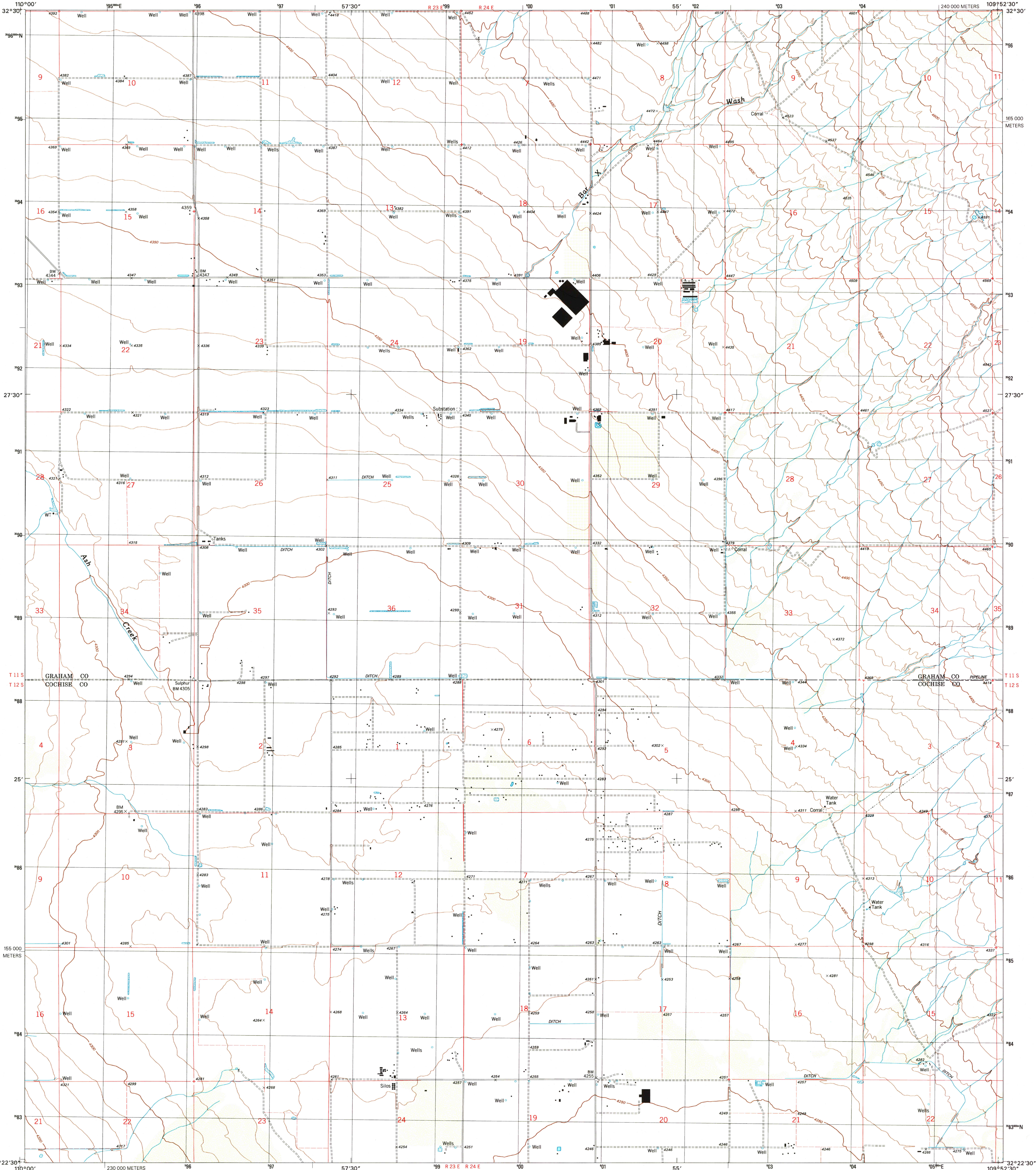


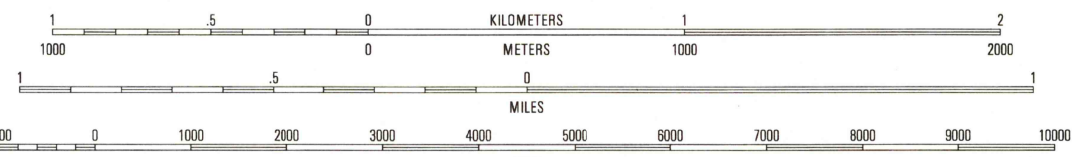
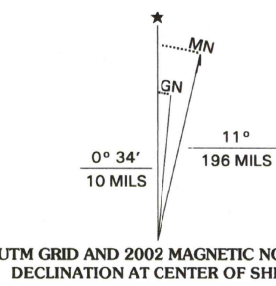


U.S. DEPARTMENT OF THE INTERIOR
U.S. GEOLOGICAL SURVEY

WEST OF GREASEWOOD MOUNTAIN QUADRANGLE
ARIZONA
7.5-MINUTE SERIES (TOPOGRAPHIC)



Produced by the United States Geological Survey
Topography compiled 1978. Planimetry derived from imagery
taken 1996 and other sources. Public Land Survey System and
survey control current as of 1979. Boundaries current as of 2001
North American Datum of 1983 (NAD 83). Projection and
1 000-meter grid: Universal Transverse Mercator, zone 12.
2 500-meter ticks: Arizona Coordinate System of 1983
(east zone)
North American Datum of 1927 (NAD 27) is shown by dashed
corner ticks. The values of the shift between NAD 83 and NAD 27
for 7.5-minute intersections are obtainable from National Geodetic
Survey NADCON software.
Houses of worship, schools, and other labeled buildings verified 1979



CONTOUR INTERVAL 10 FEET
NATIONAL GEODETIC VERTICAL DATUM OF 1929
(TO CONVERT ELEVATIONS TO THE NORTH AMERICAN VERTICAL DATUM OF 1988, ADD 3 FEET)
TO CONVERT FROM FEET TO METERS, MULTIPLY BY 0.3048

THIS MAP COMPLIES WITH NATIONAL MAP ACCURACY STANDARDS
FOR SALE BY U.S. GEOLOGICAL SURVEY, P.O. BOX 25286, DENVER, COLORADO 80225
A FOLDER DESCRIBING TOPOGRAPHIC MAPS AND SYMBOLS IS AVAILABLE ON REQUEST



1	2	3	1 Sierra Bonita Ranch
4	5	6	2 Fort Grant
6	7	8	3 Stockton Pass
			4 Riley Peak
			5 Greasewood Mountain
			6 Washop Mountain
			7 Square Mountain
			8 Wilcox North

WEST OF GREASEWOOD MOUNTAIN, AZ

1996
APR 2003 NIMA 4048 IV NW-SERIES V898

