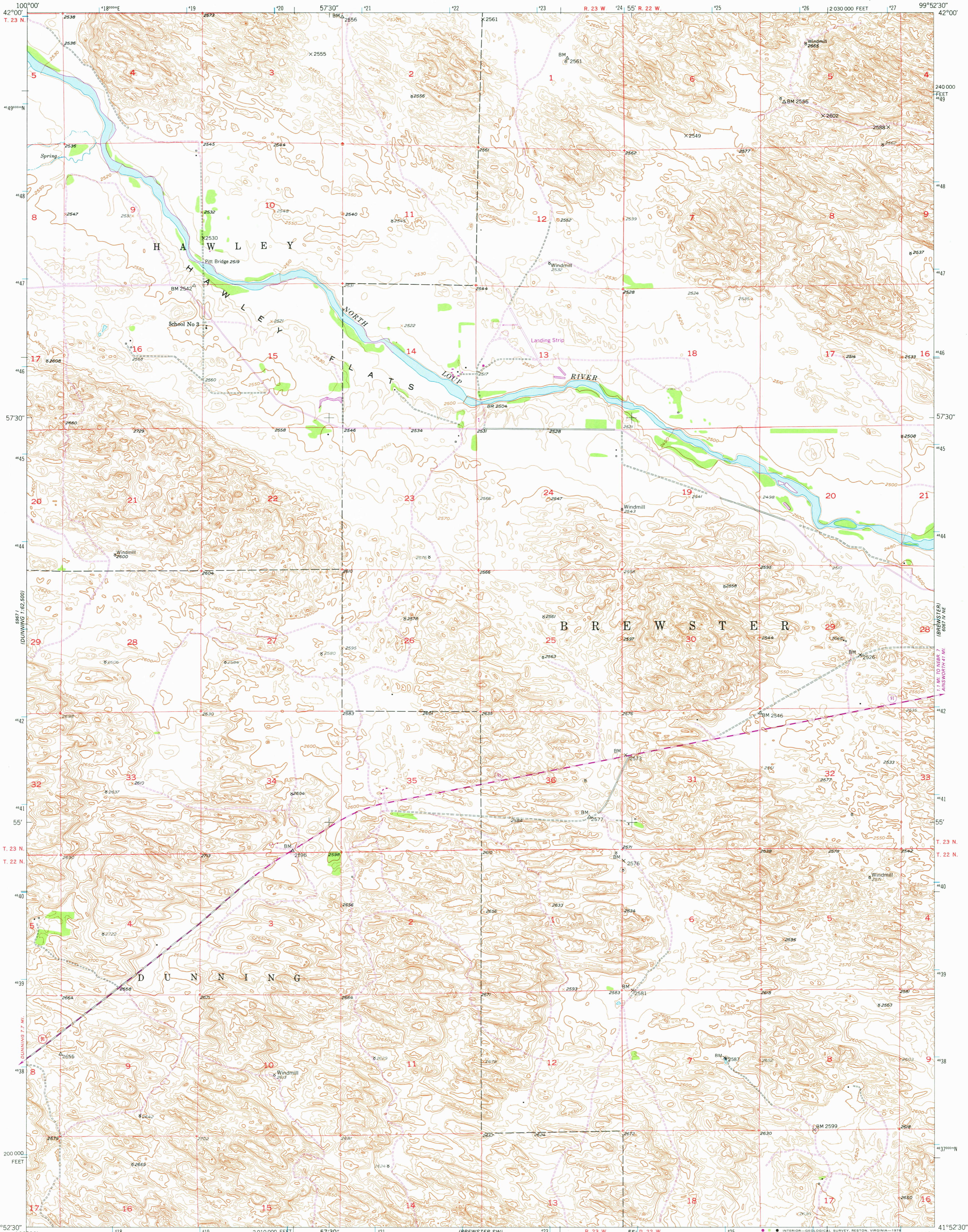


UNITED STATES  
DEPARTMENT OF THE INTERIOR  
GEOLOGICAL SURVEY

BREWSTER NW QUADRANGLE  
NEBRASKA-BLAINE CO.  
7.5 MINUTE SERIES (TOPOGRAPHIC)

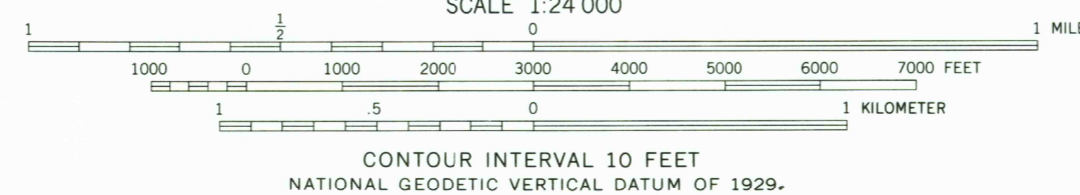
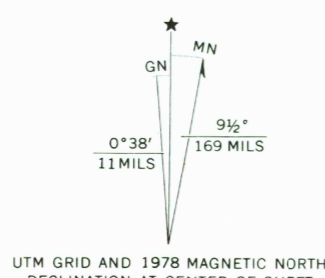


Maped, edited, and published by the Geological Survey  
as part of the Department of the Interior program  
for the development of the Missouri River Basin  
Control by USGS and USC&GS

Topography from aerial photographs by multiplex methods  
and by plane-table surveys 1952. Aerial photographs taken 1949  
Polyconic projection. 1927 North American datum  
10,000-foot grid based on Nebraska coordinate system,  
north zone

1000-meter Universal Transverse Mercator grid ticks,  
Zone 14, shown in blue

Revisions shown in purple compiled from aerial photographs  
taken 1974. This information not field checked.  
Map edited 1978



ROAD CLASSIFICATION			
Heavy-duty	4 LANE (6 LANE)	Light-duty	
Medium-duty	4 LANE (6 LANE)	Unimproved dirt	-----
	U. S. Route		State Route

USGS  
Historical File  
Topographic Division

BREWSTER NW, NEBR.  
N4152.5-W9952.5/7.5  
1952  
PHOTOREVISED 1978  
AMS 6067 IV NW-SERIES V875

OCT 19 1978

2600