

Mapped, edited, and published by the Geological Survey

Control by USGS and USC&GS

Topography from aerial photographs by Kelsh plotter

Aerial photographs taken 1955. Field check 1956

Polyconic projection, 1927 North American datum

10,000-foot grid based on Nebraska coordinate system, south zone

1000-meter Universal Transverse Mercator grid ticks, zone 14, shown in blue

To place on the predicted North American Datum 1983,

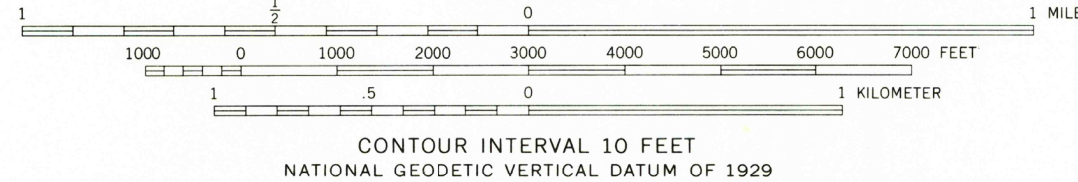
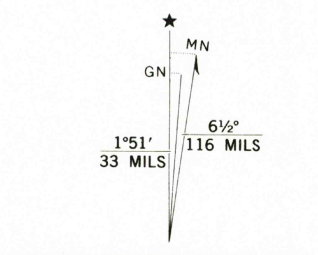
move the projection lines 4 meters north and

24 meters east as shown by dashed corner ticks


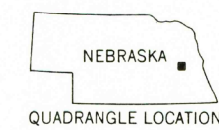
Revisions shown in purple compiled from aerial photographs taken 1982 and

other sources. This information not field checked. Map edited 1984

Purple tint indicates extension of urban area



THIS MAP COMPLIES WITH NATIONAL MAP ACCURACY STANDARDS
FOR SALE BY U. S. GEOLOGICAL SURVEY, DENVER, COLORADO 80225, OR RESTON, VIRGINIA 22092
A FOLDER DESCRIBING TOPOGRAPHIC MAPS AND SYMBOLS IS AVAILABLE ON REQUEST



GRETN, NEBR.
N4107.5-W9607.5/7.5

1956

PHOTOREVISED 1984

DMA 6766 II NW-SERIES 9875

RETURN TO:
USGS MAP HISTORICAL MAP ARCHIVES