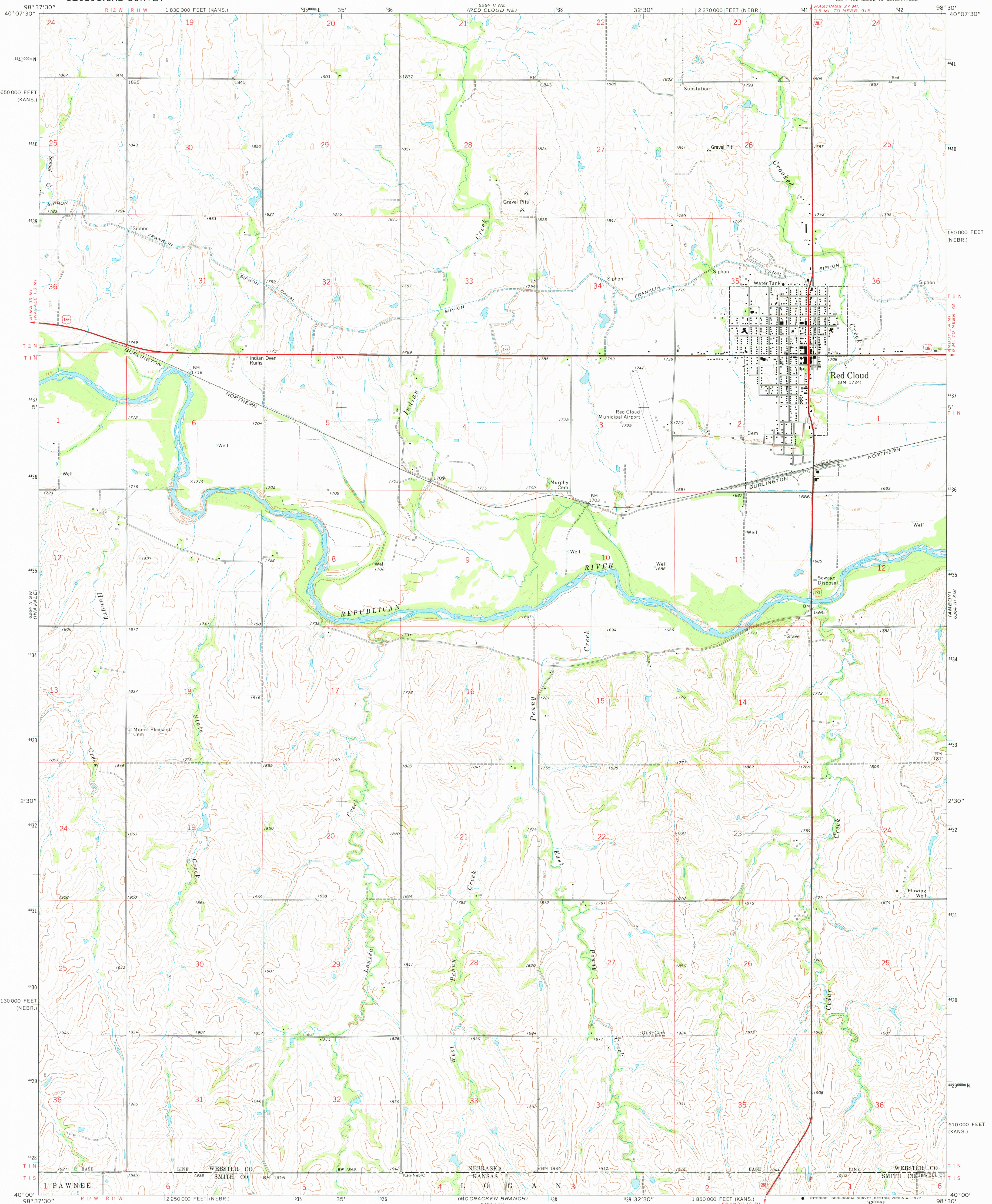
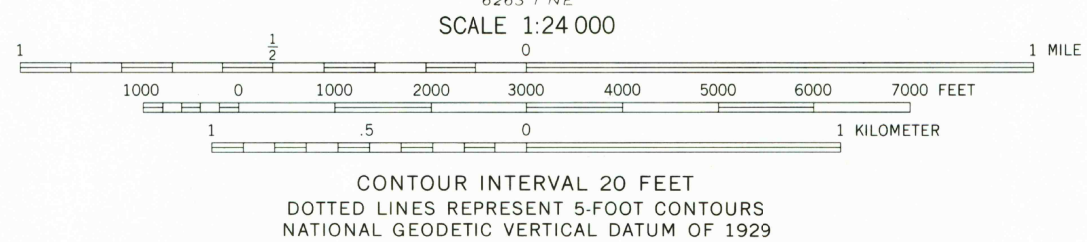
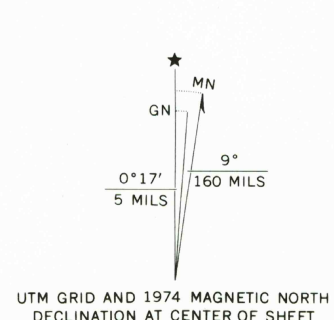


UNITED STATES
DEPARTMENT OF THE INTERIOR
GEOLOGICAL SURVEY

RED CLOUD QUADRANGLE
NEBRASKA-KANSAS
7.5 MINUTE SERIES (TOPOGRAPHIC)



Mapped, edited, and published by the Geological Survey
Control by USGS and NOS/NOAA
Topography by photogrammetric methods from aerial
photographs taken 1973. Field checked 1974
Projection: Nebraska coordinate system, south zone
(Lambert conformal conic)
10,000-foot grid ticks based on Nebraska coordinate
system, south zone and Kansas coordinate system, north zone
1000-meter Universal Transverse Mercator grid ticks
zone 14, shown in blue. 1927 North American datum
Fine red dashed lines indicate selected fence and field lines where
generally visible on aerial photographs. This information is unchecked



THIS MAP COMPLIES WITH NATIONAL MAP ACCURACY STANDARDS
FOR SALE BY U. S. GEOLOGICAL SURVEY, DENVER, COLORADO 80225, OR RESTON, VIRGINIA 22092
AND STATE GEOLOGICAL SURVEY, LAWRENCE, KANSAS 66044
A FOLDER DESCRIBING TOPOGRAPHIC MAPS AND SYMBOLS IS AVAILABLE ON REQUEST



ROAD CLASSIFICATION
Primary highway, hard surface ——— Light-duty road, hard or improved surface
Secondary highway, hard surface ——— Unimproved road
Interstate Route ——— U. S. Route ——— State Route

RED CLOUD, NEBR.-KANS.
SE/4 RED CLOUD 15' QUADRANGLE
N4000-W9830/7.5

1974

AMS 6264 II SE-SERIES V875

FEB 6 1978

USGS
HISTORICAL FILE
TOPOGRAPHIC DIVISION

6264 II NW
6264 II NW
6264 II NW

1650