

SCALE 1:24000

1 MILE

0 1000 2000 3000 4000 5000 6000 7000 FEET

0 1 2 3 4 5 6 7 8 9 10 KILOMETER

CONTOUR INTERVAL 10 FEET

DOTTED LINES REPRESENT 5-FOOT CONTOURS



DATUM IS MEAN SEA LEVEL


THIS MAP COMPLIES WITH NATIONAL MAP ACCURACY STANDARDS


FOR SALE BY U. S. GEOLOGICAL SURVEY, DENVER 25, COLORADO OR WASHINGTON 25, D. C.

A FOLDER DESCRIBING TOPOGRAPHIC MAPS AND SYMBOLS IS AVAILABLE ON REQUEST

ROAD CLASSIFICATION

Medium-duty  Light-duty 

Unimproved dirt 

 U.S. Route

USGS  
Historical File  
Topographic Division

U.S.G.S. RUSKIN, NEBR.  
N4007.5—W9745/7.5  
1960  
FILE COPY  
TOPOGRAPHIC DIVISION

APR 25 1962  
APR 25 1962  
2140