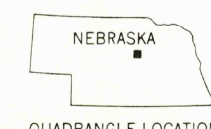
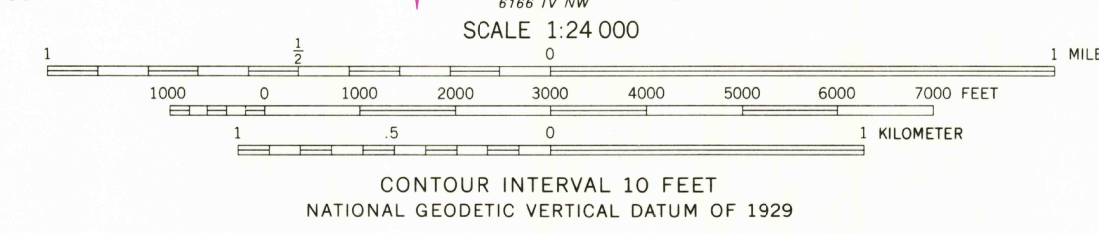
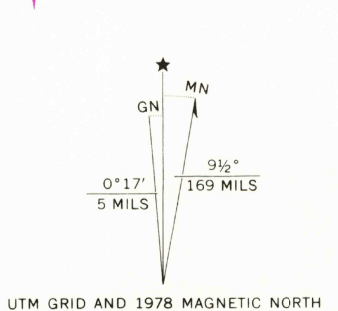


Mapped, edited, and published by the Geological Survey as part of the Department of the Interior program for the development of the Missouri River Basin Control by USGS, USC&GS, and U. S. Bureau of Reclamation Topography from aerial photographs by multiplex methods Aerial photographs taken 1949. Field check 1952 Polyconic projection. 1927 North American datum 10,000-foot grid based on Nebraska coordinate system, south zone 1000-meter Universal Transverse Mercator grid ticks, Zone 14, shown in blue Revisions shown in purple compiled from aerial photographs taken 1974. This information not field checked. Map edited 1978.



ROAD CLASSIFICATION

Heavy-duty	4 LANE 6 LANE	Light-duty
Medium-duty	4 LANE 6 LANE	Unimproved dirt

U.S. Route State Route

USGS
Historical File
Topographic Division
SARGENT SW, NEBR.
N4130-W9922.5/7.5
1952
PHOTOREVISED 1978
AMS 6167 III SW-SERIES V875

SEP 14 1978