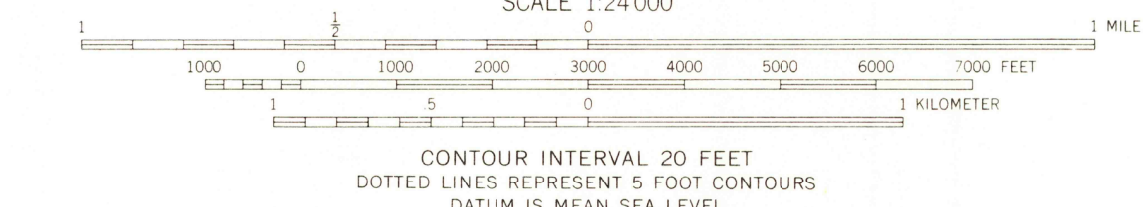
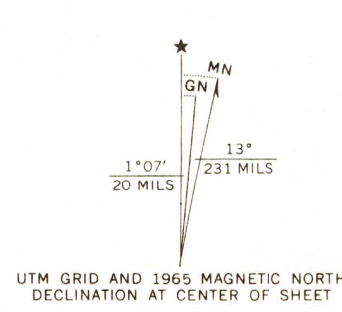


Mapped, edited, and published by the Geological Survey as part of the Department of the Interior program for the development of the Missouri River Basin Control by USGS and USC&GS

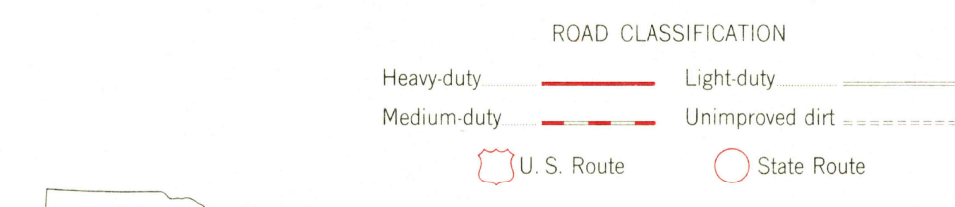
Topography by photogrammetric methods from aerial photographs taken 1963 and planetable surveys 1965

Polyconic projection. 1927 North American datum 10,000-foot grid based on Nebraska coordinate system, south zone 13, shown in blue

Fine red dashed lines indicate selected fence and field lines where generally visible on aerial photographs. This information is unchecked



THIS MAP COMPLIES WITH NATIONAL MAP ACCURACY STANDARDS  
FOR SALE BY U.S. GEOLOGICAL SURVEY, DENVER, COLORADO 80225, OR WASHINGTON, D.C. 20242  
A FOLDER DESCRIBING TOPOGRAPHIC MAPS AND SYMBOLS IS AVAILABLE ON REQUEST



NEBRASKA  
QUADRANGLE LOCATION  
U.S.G.S.  
SOUTH BAYARD, NEBR.  
N4137.5—W10315/7.5  
1965  
AMS 5367 III NE—SERIES V875