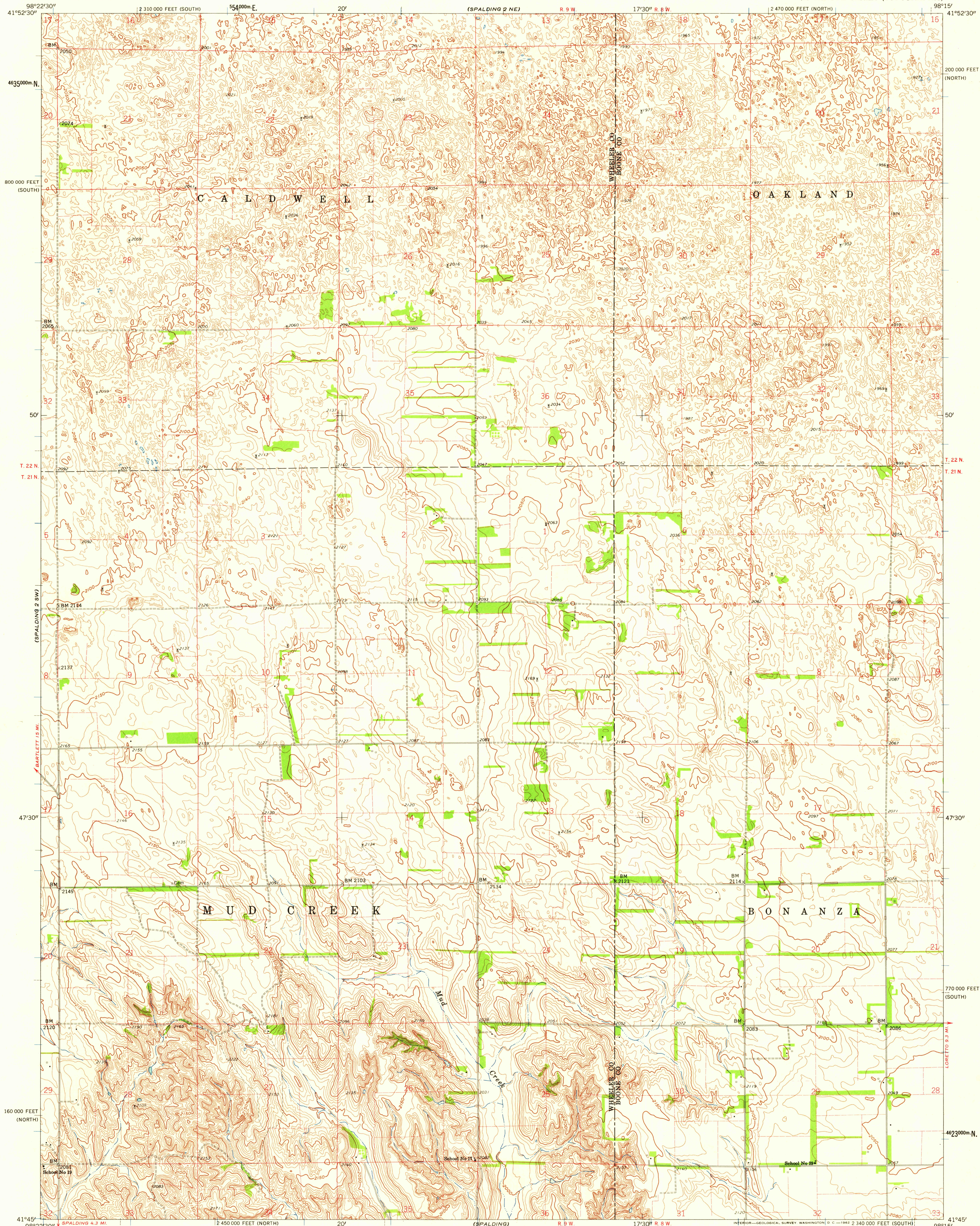
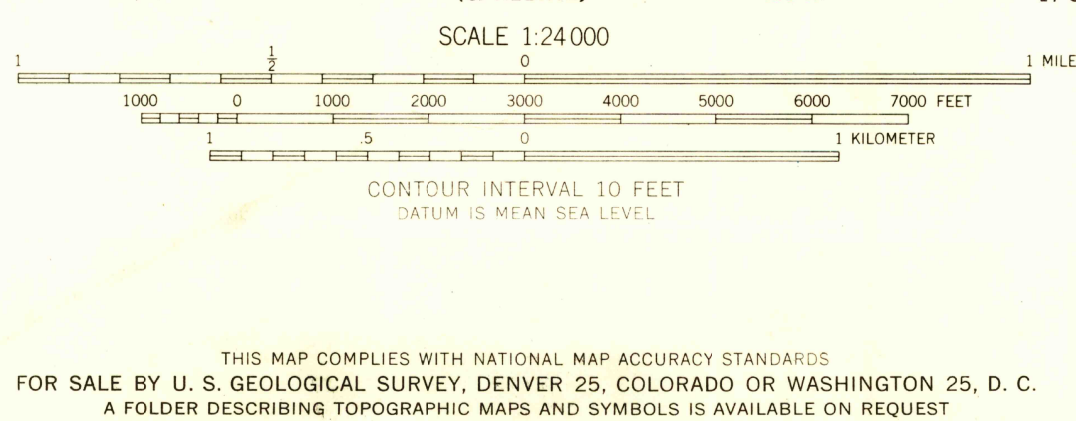


UNITED STATES
DEPARTMENT OF THE INTERIOR
GEOLOGICAL SURVEY

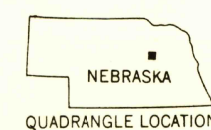
SPALDING 2 SE QUADRANGLE
NEBRASKA
7.5 MINUTE SERIES (TOPOGRAPHIC)



Mapped, edited, and published by the Geological Survey as part of the Department of the Interior program for the development of the Missouri River Basin Control by USGS and USC&GS
Topography by photogrammetric methods from aerial photographs taken 1958. Field checked 1960
Polyconic projection. 1927 North American datum 10,000-foot grids based on Nebraska coordinate system, north and south zones
1000-meter Universal Transverse Mercator grid ticks, zone 14, shown in blue
Fine red dashed lines indicate selected fence and field lines where generally visible on aerial photographs. This information is unchecked



ROAD CLASSIFICATION
Light-duty ——— Unimproved dirt ———



SPALDING 2 SE, NEBRASKA
N4145-W9815/7.5
1960

USGS
Historical File
Topographic Division
FILE COPY
TOPOGRAPHIC DIVISION

JUN 4 1962