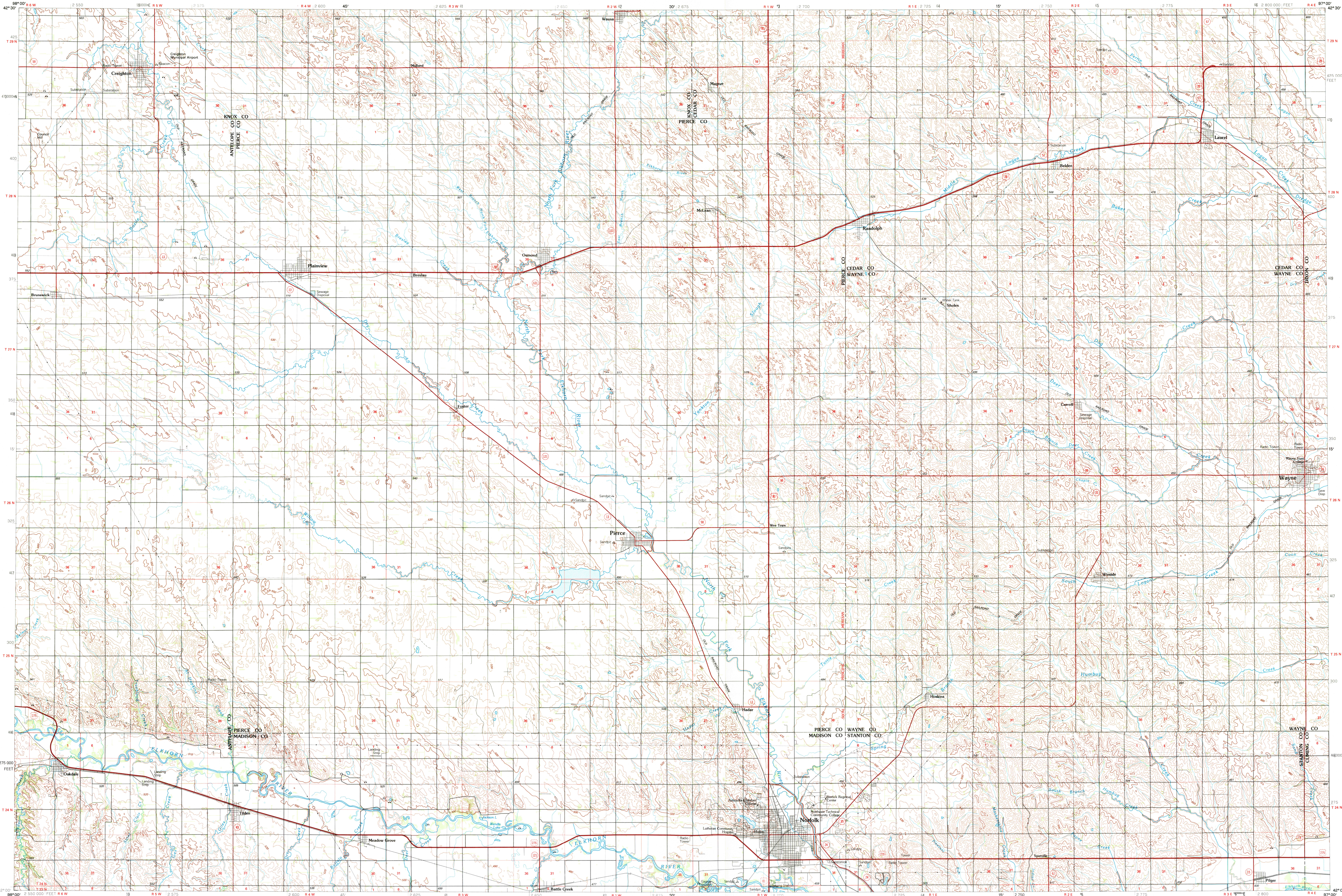


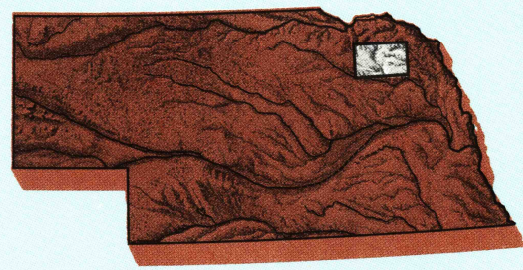
NORFOLK, NEBRASKA

30 X 60 MINUTE SERIES (TOPOGRAPHIC)




Norfolk
NEBRASKA

1:100 000-scale metric
topographic map



30 X 60 MINUTE QUADRANGLE
SHOWING

- Contours and elevations in meters
- Highways, roads and other manmade structures
- Water features
- Woodland areas
- Geographic names



1985

PHOTOINSPECTED 1988


Produced by the United States Geological Survey

Compiled from USGS 1:24 000-scale topographic maps dated 1963-1976. Planimetry revised from aerial photographs taken 1984 and other source data. Revised information not field checked. Map edited 1985. Projection and 10 000-meter grid, zone 14 Universal Transverse Mercator 25 000-foot grid ticks based on Nebraska coordinate system, north zone 1927 North American Datum To place on the predicted North American Datum 1983, move the projection lines 5 meters north and 28 meters east. There may be private inholdings within the boundaries of the National or State reservations shown on this map. Map photoinspected using 1987-88 photographs. No major culture or drainage changes found.

CONTOUR INTERVAL 10 METERS
NATIONAL GEODETIC VERTICAL DATUM OF 1929
ELEVATIONS SHOWN TO THE NEAREST METER

THIS MAP COMPLIES WITH NATIONAL MAP ACCURACY STANDARDS

CONVERSION TABLE		DECLINATION DIAGRAM	ADJOINING MAPS			
Meters	Feet		1	2	3	
1	3.2808		1	2	3	
2	6.5617		4	5		
3	9.8425					
4	13.1234					
5	16.4042					
6	19.6850					
7	22.9659					
8	26.2467					
9	29.5275					
10	32.8084					
To convert meters to feet multiply by 3.2808		UTM grid convergence (GN) and 1985 magnetic declination (MN) at center of map. Diagram is approximate.	1	2	3	
To convert feet to meters multiply by 0.3048			4	5		
			6	7	8	



Topographic Map Symbols

Primary highway, hard surface	
Secondary highway, hard surface	
Light duty road, principal street, hard or improved surface	
Other road or street; trail	
Route marker: Interstate, U.S., State	
Railroad: standard gage; narrow gage	
Bridge: overpass; underpass	
Tunnel: road, railroad	
Built up area; locality; elevation	
Airport: landing field; landing strip	
National boundary	
County boundary	
National or State reservation boundary	
Land grant boundary	
U.S. public lands survey: range, township; section	
Range, township; section line; protracted	
Dam; dam with lock	
Cemetery; building	
Windmill; water well; spring	
Mine shaft; adit or cave; mine, quarry; gravel pit	
Campground; picnic area; U.S. location monument	
Runs; cliff dwelling	
Disturbed surface: strip mine, lava, sand	
Contours: index; intermediate; supplementary	
Stream, lake: perennial; intermittent	
Rapids, large and small; falls, large and small	
Area to be submerged; marsh, swamp	
Land subject to controlled inundation; woodland	
Scrub; mangrove	
Orchard; vineyard	

A pamphlet describing topographic maps is available on request

SCALE 1:100 000

1 CENTIMETER ON THE MAP REPRESENTS 1 KILOMETER ON THE GROUND

NORFOLK, NEBRASKA
42097-A1-TM-100

1985
PHOTOINSPECTED 1988