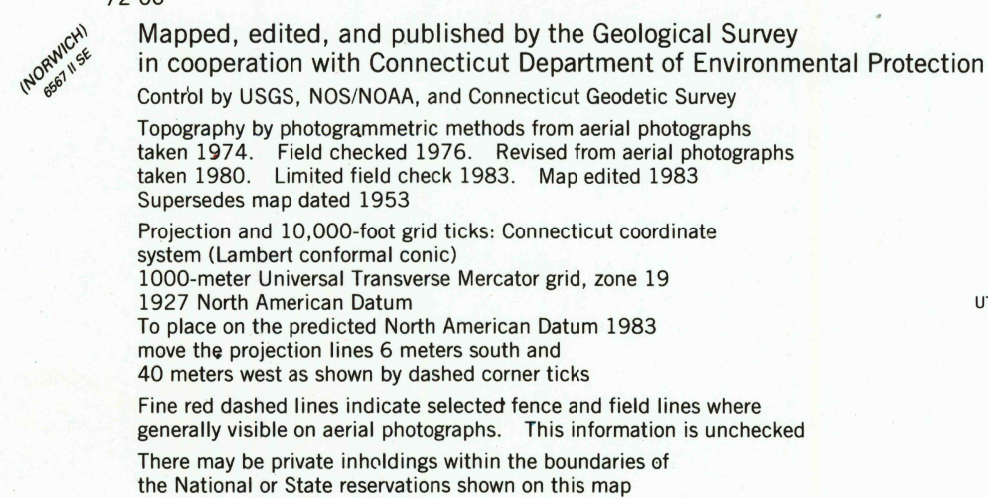


PLAINFIELD QUADRANGLE
CONNECTICUT
7.5 MINUTE SERIES (TOPOGRAPHIC)



14½°
258 MILS

1°57'
35 MILS

GRID AND 1983 MAGNETIC NORTH

1
1000 0 1000 2000 3000 4000 5000 6000 7000 FEET
1
1 5 0
1 KILOMETER

SCALE 1:24 000




CONTOUR INTERVAL 10 FEET
NATIONAL GEODETIC VERTICAL DATUM OF 1929

THIS MAP COMPLIES WITH NATIONAL MAP ACCURACY STANDARDS
FOR SALE BY U. S. GEOLOGICAL SURVEY
DENVER, COLORADO 80225, OR RESTON, VIRGINIA 22092
A FOLDER DESCRIBING TOPOGRAPHIC MAPS AND SYMBOLS IS AVAILABLE ON REQUEST

ROAD CLASSIFICATION

Primary highway, hard surface _____ Light-duty road, hard or improved surface _____

Secondary highway, hard surface _____ Unimproved road _____

 Interstate Route  U. S. Route  State Route

PLAINFIELD, CONN.
41071-F8-TF-024

1983

DMA 6667 III NW-SERIES V816

E-H7HET-209-0 NBSIT