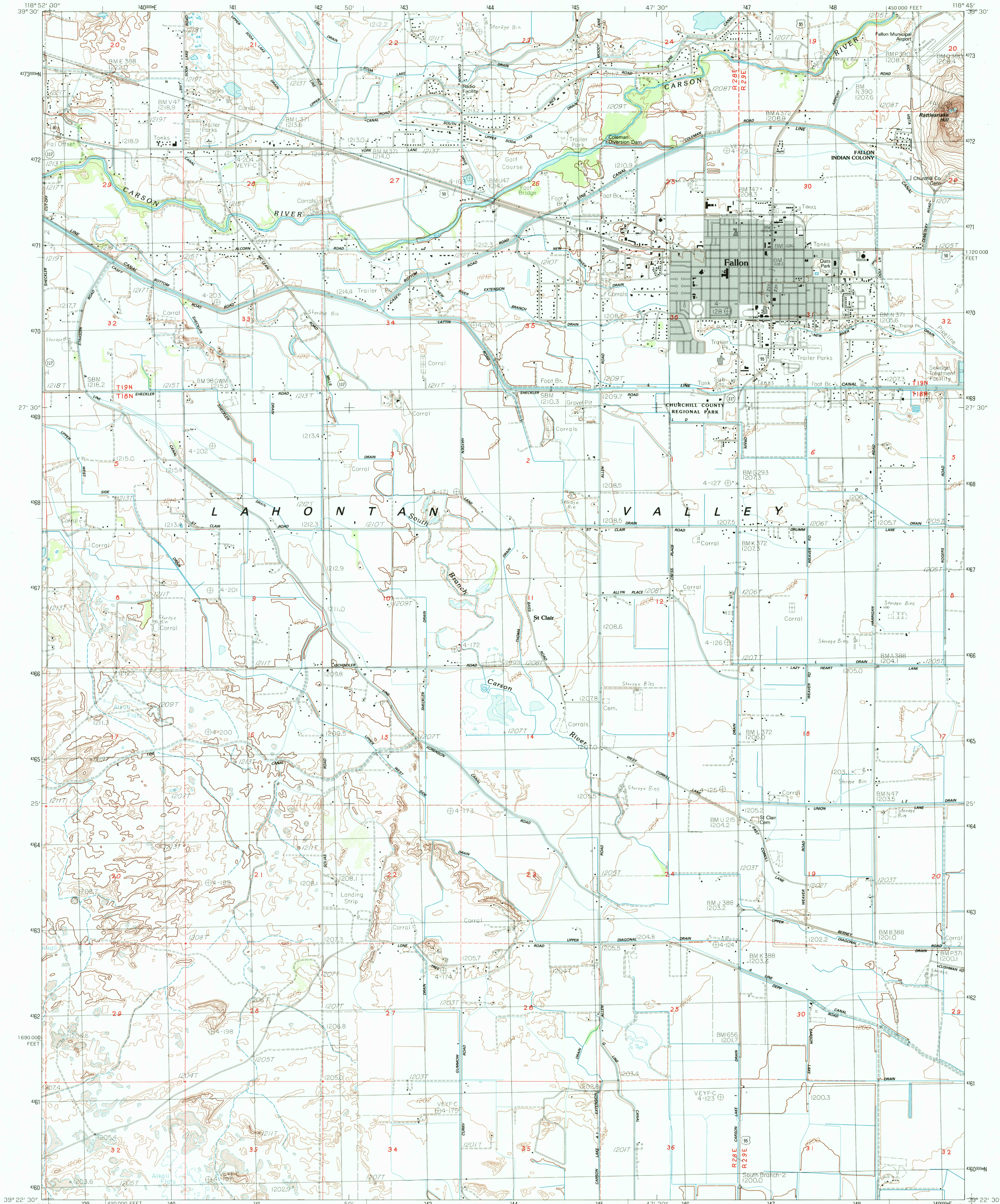


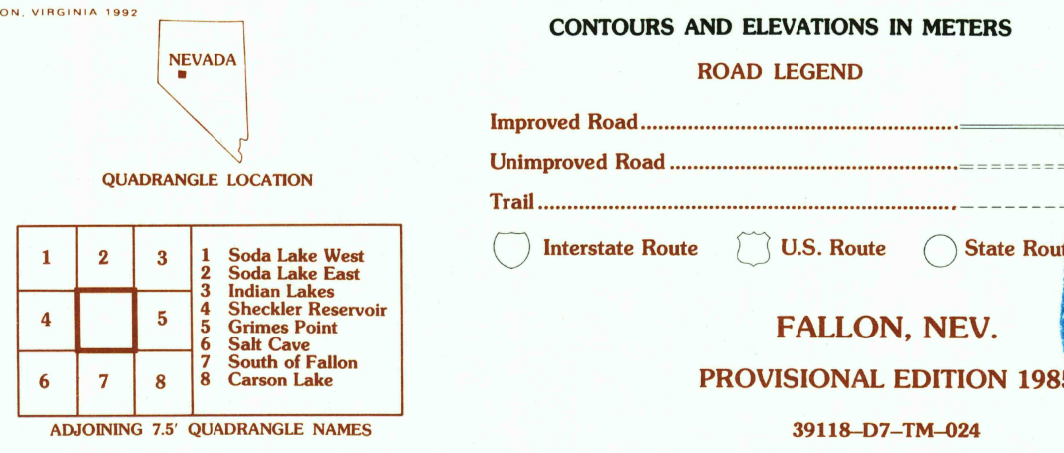
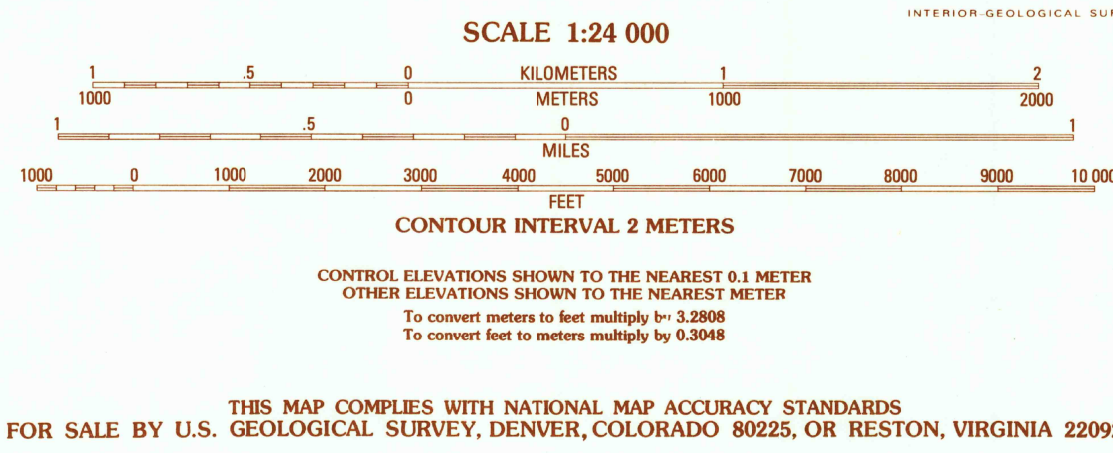
UNITED STATES  
DEPARTMENT OF THE INTERIOR  
GEOLOGICAL SURVEY

FALLON QUADRANGLE  
NEVADA—CHURCHILL CO.  
7.5 MINUTE SERIES (TOPOGRAPHIC)



PRODUCED BY THE UNITED STATES GEOLOGICAL SURVEY  
CONTROL BY ..... USGS, NOS/NOA  
COMPILED FROM AERIAL PHOTOGRAPHS TAKEN ..... 1980  
FIELD CHECKED ..... 1981. MAP EDITED ..... 1985  
PROJECTION ..... UNIVERSAL TRANSVERSE MERCATOR  
GRID: 1000-METER UNIVERSAL TRANSVERSE MERCATOR ..... ZONE 11  
10,000-FOOT STATE GRID TICS ..... NEVADA, WEST ZONE  
UTM GRID DECLINATION ..... 119° WEST  
1980 MAGNETIC NORTH DECLINATION ..... 16°30' EAST  
VERTICAL DATUM ..... NATIONAL GEODETIC DATUM OF 1929  
HORIZONTAL DATUM ..... 1927 NORTH AMERICAN DATUM  
The difference between 1927 North American Datum and North American Datum of 1983 (NAD 83) for 7.5 minute intersections is given in USGS Bulletin 1875. The NAD 83 is shown by dashed corner ticks  
There may be private inholdings within the boundaries of any Federal and State Reservations shown on this map  
Gray tint indicates area in which selected buildings are shown

**PROVISIONAL MAP**  
Produced from original manuscript drawings. Information shown as of date of field check. 2



USGS HISTORICAL  
MAP ARCHIVES  
AUG 24 1992  
REC'D FILE COPY