

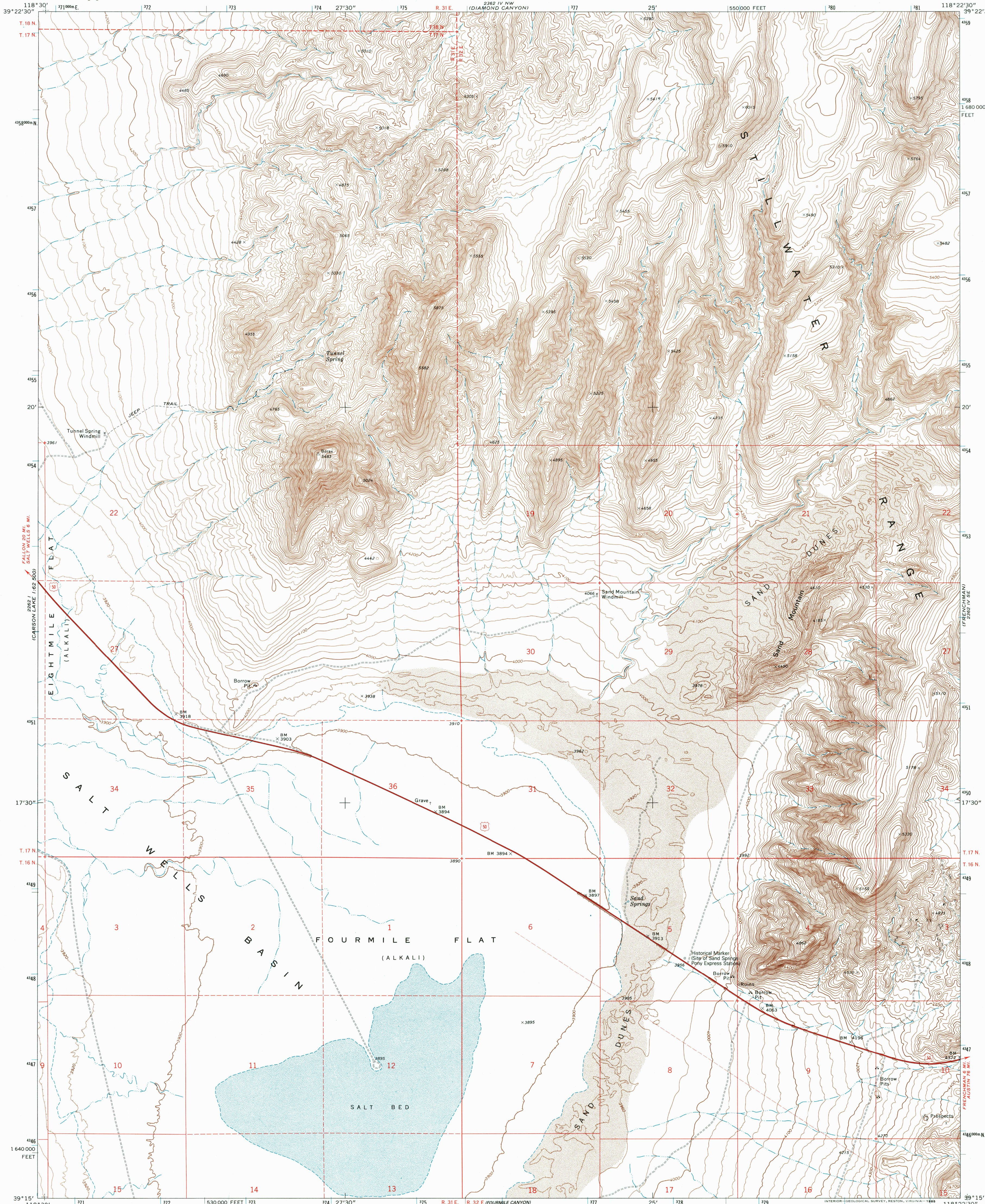
2282 IV NW
(CARSON LAKE)
1:62,500



U.S. DEPARTMENT OF THE INTERIOR
U.S. GEOLOGICAL SURVEY

FOURMILE FLAT QUADRANGLE
NEVADA—CHURCHILL CO.
7.5 MINUTE SERIES (TOPOGRAPHIC)

2282 IV NE
(LA PLATA CANYON)
1:62,500



2282 II
(FALL EN SPRINGS)
1:62,500

Mapped, edited, and published by the Geological Survey

Control by USGS and NOS/NOAA

Topography by photogrammetric methods from aerial

photographs taken 1971. Field checked 1972

Projection and 10,000-foot grid ticks: Nevada coordinate

system, west zone (transverse Mercator)

1000-meter Universal Transverse Mercator grid ticks,

zone 11, shown in blue. 1927 North American datum

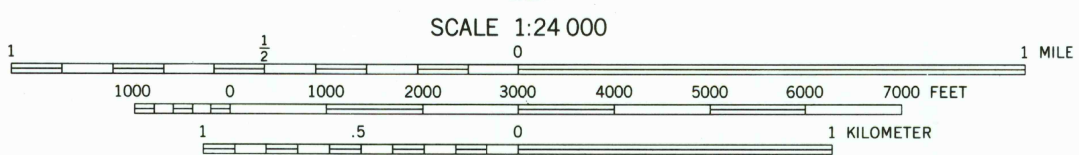
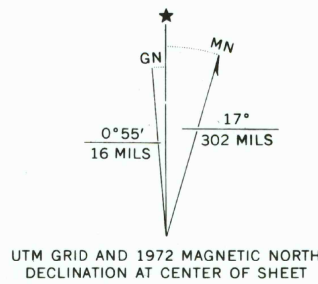
To place on the predicted North American Datum 1983

move the projection lines 13 meters north and

83 meters east as shown by dashed corner ticks

Fine red dashed lines indicate selected fence lines

Where omitted, land lines have not been established



CONTOUR INTERVAL 20 FEET
NATIONAL GEODETIC VERTICAL DATUM OF 1929

THIS MAP COMPLIES WITH NATIONAL MAP ACCURACY STANDARDS
FOR SALE BY U.S. GEOLOGICAL SURVEY, P.O. BOX 25286, DENVER, COLORADO 80225
A FOLDER DESCRIBING TOPOGRAPHIC MAPS AND SYMBOLS IS AVAILABLE ON REQUEST



QUADRANGLE LOCATION

ROAD CLASSIFICATION	
Primary highway, hard surface	Light-duty road, hard or improved surface
Secondary highway, hard surface	Unimproved road
Interstate Route	U. S. Route
	State Route

FOURMILE FLAT, NEV.
N3915-W11822.5/7.5

1972

DMA 2282 IV SW—SERIES V896

RECEIVED
JAN 17 2003
USGS NHD
HISTORICAL MAP ARCHIVES

9-780607-393729

