



ISBN 0-607-39550-8

9 780607 395501

USGS LIBRARY - RESTON

3 1818 00532169 8

(SLOAN 1 82-600)
1985.1

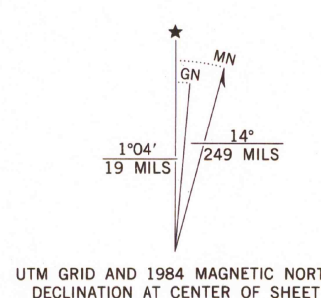
Mapped, edited, and published by the Geological Survey
Control by USGS and NOS/NOAA

Topography by photogrammetric methods from aerial
photographs taken 1965. Field checked 1967

Polyconic projection. 10,000-foot grid ticks based on Nevada
coordinate system, east zone
1000-meter Universal Transverse Mercator grid ticks,
zone 11, shown in blue
1927 North American Datum
To place on the predicted North American Datum 1983
move the projection lines 5 meters north and
75 meters east as shown by dashed corner ticks

Red tint indicates areas in which only landmark buildings are shown
Fine red dashed lines indicate selected fence lines

A portion of the northeast quarter of this map
lies within a subsidence area



1 1000 0 1000 2000 3000 4000 5000

SCALE 1:24 000

1 5 0




CONTOUR INTERVAL 10 FEET
NATIONAL GEODETIC VERTICAL DATUM OF 1929

THIS MAP COMPLIES WITH NATIONAL MAP ACCURACY STANDARDS
FOR SALE BY U. S. GEOLOGICAL SURVEY, DENVER, COLORADO 80225, OR RESTON, VIRGINIA 22092
A FOLDER DESCRIBING TOPOGRAPHIC MAPS AND SYMBOLS IS AVAILABLE ON REQUEST

Revisions shown in purple and woodland compiled from aerial photographs taken 1982 and other sources. This information not field checked. Map edited 1984
Purple tint indicates extension of urban areas

ROAD CLASSIFICATION

Primary highway, hard surface.....	Light-duty road, hard or improved surface.....
Secondary highway, hard surface.....	Unimproved road.....

 Interstate Route  U. S. Route  State Route

APR 25 2007

LAS VEGAS SW, NEV
36115-A2-TF-024

1967
PHOTOREVISED 1984
DMA 2956 II SW-SERIES V896