

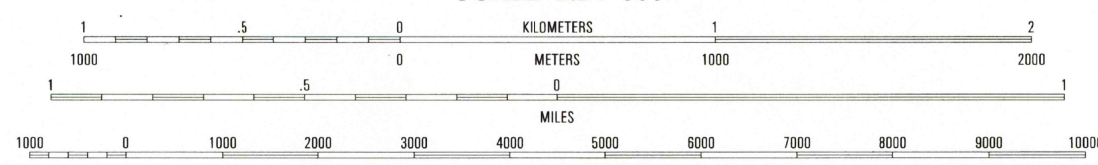
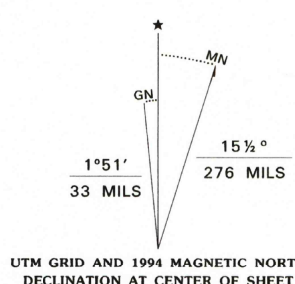


U.S. DEPARTMENT OF THE INTERIOR
U.S. GEOLOGICAL SURVEY

MARLETTE LAKE QUADRANGLE
NEVADA
7.5 MINUTE SERIES (TOPOGRAPHIC)

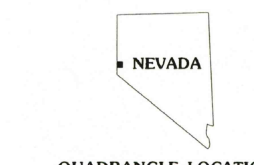


Produced by the United States Geological Survey
Control by USGS and NOS/NOAA
Compiled from imagery dated 1953. Revised from imagery dated 1992
PLSS current as of 1993. Survey control current as of 1955
Map edited 1994. Contours and land elevations have not been revised
and may conflict with other content
North American Datum of 1927 (NAD 27). Projection and
blue 1000-meter Universal Transverse Mercator ticks, zone 11
10,000-foot ticks: Nevada Coordinate System, west zone
North American Datum of 1983 (NAD 83) is shown by dashed corner ticks
The values of the shift between NAD 27 and NAD 83 for 7.5-minute
intersections are obtainable from National Geodetic Survey NADCON software
There may be private inholdings within the boundaries of
the National or State reservations shown on this map



CONTOUR INTERVAL 40 FEET
NATIONAL GEODETIC VERTICAL DATUM OF 1929
TO CONVERT FEET TO METERS MULTIPLY BY 0.3048
TO CONVERT METERS TO FEET MULTIPLY BY 3.2808

THIS MAP COMPLIES WITH NATIONAL MAP ACCURACY STANDARDS
FOR SALE BY U.S. GEOLOGICAL SURVEY, P.O. BOX 25286, DENVER, COLORADO 80225
A FOLDER DESCRIBING TOPOGRAPHIC MAPS AND SYMBOLS IS AVAILABLE ON REQUEST



QUADRANGLE LOCATION

1	2	3
4	5	6
7	8	

1 Martis Peak
2 Mount Rose
3 Washoe City
4 Kings Beach
5 Carson City
6 Meeks Bay
7 Glenbrook
8 Genoa

ROAD CLASSIFICATION
Primary highway
hard surface
Secondary highway
hard surface
Light-duty road, hard or
improved surface
Unimproved road
Interstate Route
U.S. Route
State Route

MARLETTE LAKE, NV
39119-B8-TF-024
1992

ADJOINING 7.5' QUADRANGLE NAMES

DMA 2062 III NW-SERIES V896

RECEIVED
MAY 31 1999

USGS NMD
HISTORICAL MAP ARCHIVES

