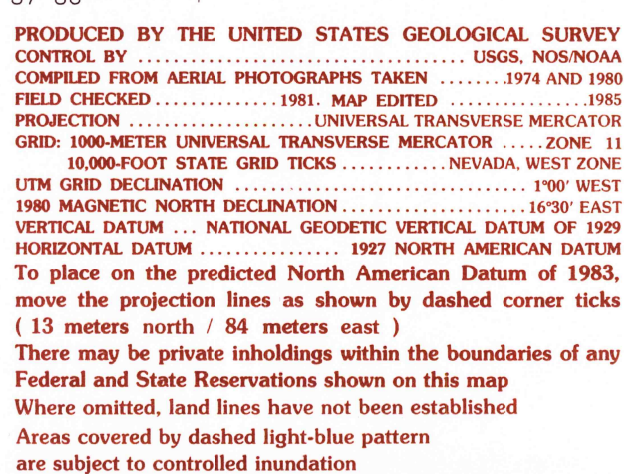


STILLWATER NE QUADRANGLE  
NEVADA—CHURCHILL CO.  
7.5 MINUTE SERIES (TOPOGRAPHIC)



SCALE 1:24 000

INTERIOR—GEOLOGICAL SURVEY

1 0.5 0 KILOMETERS 1 2  
1000 0 1000 2000  
METERS

1 0.5 0 MILES 1  
0 1000 2000 3000 4000 5000 6000 7000 8000 9000 10 000  
FEET

CONTOUR INTERVAL 2 METERS

THIS MAP COMPLIES WITH NATIONAL MAP ACCURACY STANDARDS  
FOR SALE BY U.S. GEOLOGICAL SURVEY, DENVER, COLORADO 80225, OR RESTON, VIRGINIA 22092

1	2	3	1 Carson Sink SW
4		5	2 Carson Sink SE
6	7	8	3 Long Rock SW
			4 Battleground Point
			5 Pintail Bay
			6 Indian Lakes
			7 Stillwater
			8 Foxtail Lake




### CONTOURS AND ELEVATIONS IN METERS

#### ROAD LEGEND

Improved Road.....

Unimproved Road.....

Trail.....

 Interstate Route    U.S. Route    State Route

STILLWATER NE, NEV.  
PROVISIONAL EDITION 1985  
39118-F5-TM-024

39118-F5-TM-024