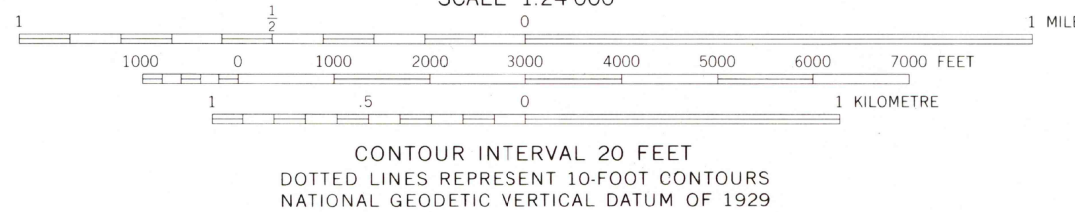




(HORSE CORRAL PASS)
3160 IV NW






NEVADA

QUADRANGLE LOCATION

ROAD CLASSIFICATION

Primary highway, hard surface	Light-duty road, hard or improved surface
Secondary highway, hard surface	Unimproved road

 Interstate Route  U. S. Route  State Route

USGS
Historical File
Topographic Division

WELLS SUMMIT, NEV.
N3830-W11415/7.5
1973
AMS 3161 III SE-SERIES V896

MAY 02 1977

2,800