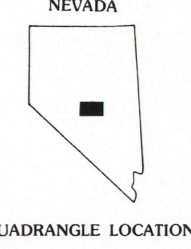
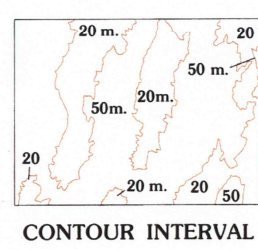
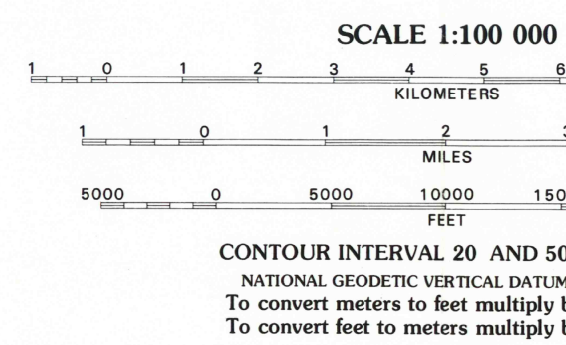
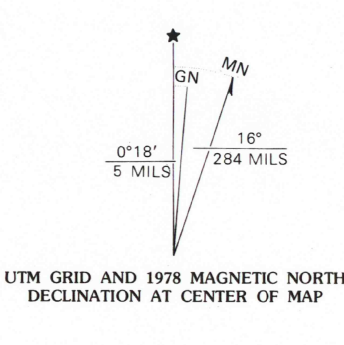


Mapped, edited, and published by the Geological Survey  
in cooperation with the Bureau of Land Management  
Compiled from USGS 1:24 000-scale topographic maps  
dated 1967-1971. See index for dates of individual maps  
Planimetry revised from aerial photographs taken 1976  
Revised information not field checked. Map edited 1978  
Projection and 10 000-meter grid, zone 11: Universal  
Transverse Mercator  
50 000-foot grid ticks based on Nevada coordinate  
system, central zone  
1927 North American datum  
Dashed gray lines indicate protected land lines  
Boundaries as shown represent the proclamation or designated areas  
There may be private inholdings within these boundaries

INDEX TO 1:24 000-SCALE MAPS

1	2	3	4	5	6	7	8
9	10	11	12	13	14	15	16
17	18	19	20	21	22	23	24
25	26	27	28	29	30	31	32

1. Jet Spring-1971  
2. Northumberland Pass-1971  
3. Box Spring-1971  
4. Dabbs Summit-1971  
5. Upper Fish Lake-1967  
6. Fish Springs NE-1968  
7. Fish Springs NW-1968  
8. Summit Station-1968  
9. Mount Jefferson-1971  
10. Pine Creek Ranch-1971  
11. Johnson Canyon-1971  
12. Darius-1971  
13. Fish Springs-1968  
14. Fish Springs SE-1968  
15. Johnson Station-1967  
16. Red Ring Mts-1968  
17. Jefferson-1971  
18. Corcoran Canyon-1971  
19. Bailey Creek-1971  
20. Green Monitor Canyon-1971  
21. Green Monitor Canyon-1971  
22. Money Peak-1967  
23. Money Peak-1967  
24. Chert Creek-1967  
25. Belmont Peak-1971  
26. Belmont Peak-1971  
27. Belmont Peak-1971  
28. Belmont Peak-1971  
29. Little Fish Lake-1968  
30. Little Fish Lake-1968  
31. Hobbs Canyon-1968  
32. Moores Station SE-1967



LEGEND

Village or locality	Primary highway, hard surface
Landmark building	Secondary highway, hard surface
Perennial stream, lake	Light-duty road, hard or improved surface
Intermittent stream, lake	Street or unimproved road
Public park or recreation area	Trail
National, State forest or game land area	Interstate Route
Other public area or military or Indian reservation	U.S. Route
	State Route

ROAD CLASSIFICATION

1:100 000-SCALE MAP

