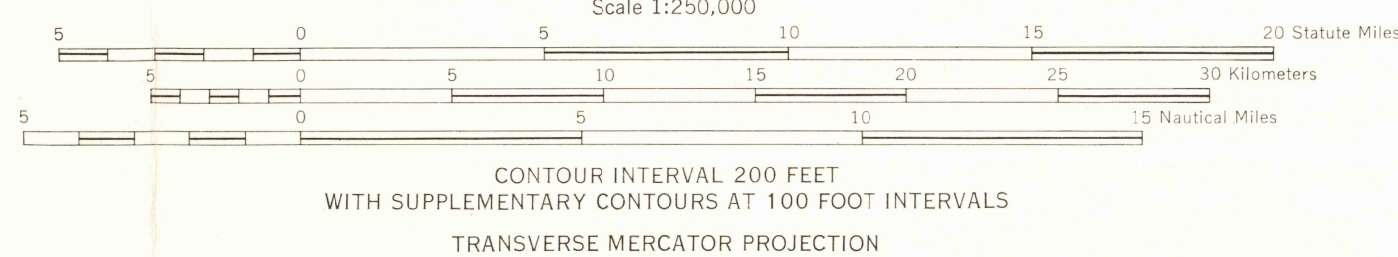
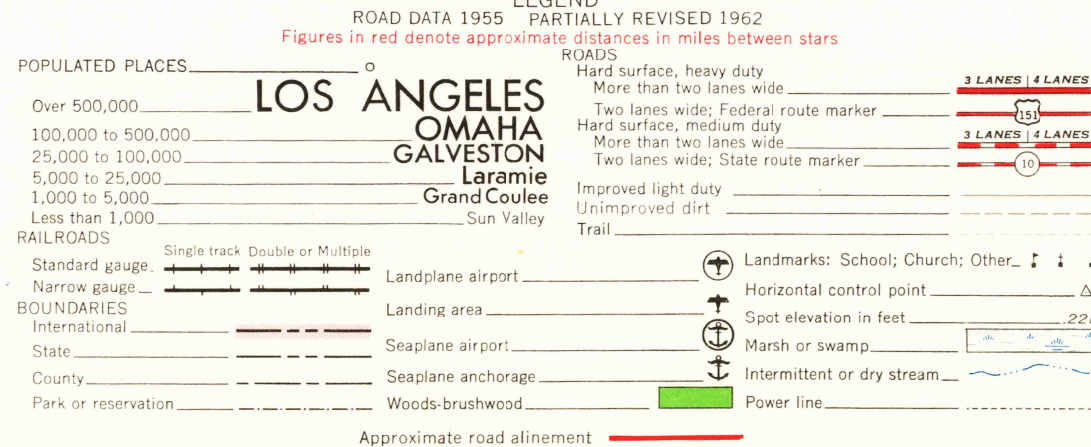


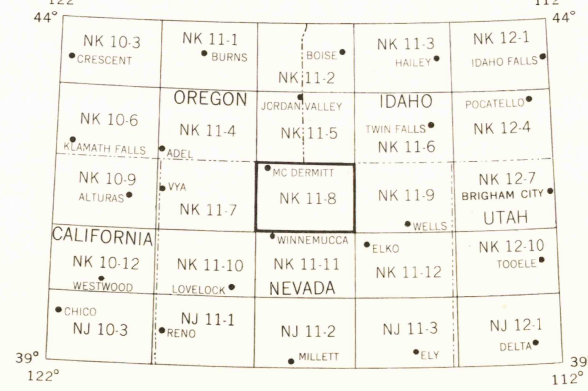
Prepared by the Army Map Service (KCS), Corps of Engineers, U.S. Army, Washington, D.C. Compiled in 1956 by photogrammetric methods. Horizontal and vertical control by USGS, USCGS and USCE. Aerial photography 1953-54. Photography field annotated 1955. Limited revision by U.S. Geological Survey 1962.

100,000-foot grid based on Nevada coordinate system, east and west zones

10,000-meter Universal Transverse Mercator grid ticks, zone 11, shown in blue



LOCATION DIAGRAM FOR NK 11-8



TOWNSHIP OR RANGE LINE

LAND GRANT BOUNDARY

SECTIONIZED TOWNSHIP

6	5	4	3	2	1
7	8	9	10	11	12
13	14	15	16	17	18
19	20	21	22	23	24
25	26	27	28	29	30
31	32	33	34	35	36

McDERMITT, NEVADA; OREGON; IDAHO

1955

LIMITED REVISION 1962

FOR SALE BY U.S. GEOLOGICAL SURVEY, DENVER 25, COLORADO OR WASHINGTON 25, D.C.

USGS
Historical File
Topographic Division

OCT 24 1963

6530

USGS
FILE COPY