


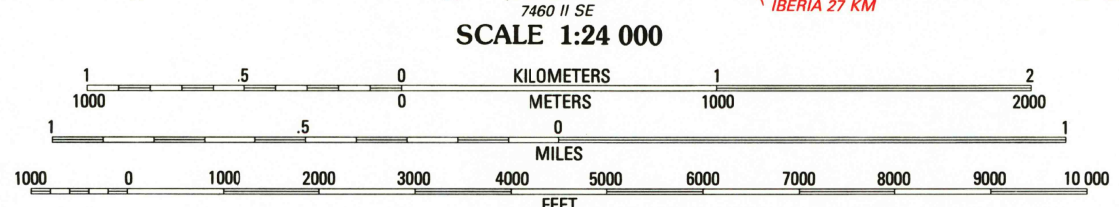
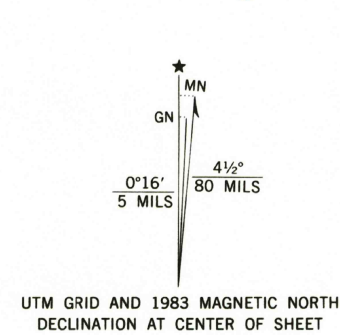
UNITED STATES
DEPARTMENT OF THE INTERIOR
GEOLOGICAL SURVEY

BAGNELL QUADRANGLE
MISSOURI
7.5 MINUTE SERIES (TOPOGRAPHIC)



Produced by the United States Geological Survey

Control by USGS and NOS/NOAA
Topography by photogrammetric methods from aerial photographs taken 1979-80. Field checked 1981. Map edited 1983
Supersedes map dated 1959
Underwater contours in Lake of the Ozarks taken from Union Electric company charts dated 1925 and 1931
Projection and 1000-meter grid, zone 15,
Universal Transverse Mercator
10,000-foot grid ticks: Missouri coordinate system,
central zone
1927 North American Datum
To place on the projected North American Datum 1983,
move the projection lines 1 meter south and
15 meters east as shown by dashed corner ticks
There may be private inholdings within the boundaries of
the National or State reservations shown on this map
Fine red dashed lines indicate selected fence and field lines where
generally visible on aerial photographs. This information is unchecked



THIS MAP COMPLIES WITH NATIONAL MAP ACCURACY STANDARDS
FOR SALE BY U. S. GEOLOGICAL SURVEY, DENVER, COLORADO 80225, OR RESTON, VIRGINIA 22092
AND THE DIVISION OF GEOLOGY AND LAND SURVEY
MISSOURI DEPARTMENT OF NATURAL RESOURCES, ROLA, MISSOURI 65401
A FOLDER DESCRIBING TOPOGRAPHIC MAPS AND SYMBOLS IS AVAILABLE ON REQUEST

ROAD CLASSIFICATION

Primary highway,
hard surface Light-duty road, hard or
improved surface ...
Secondary highway,
hard surface Unimproved road ...
Interstate Route U. S. Route State Route



USGS NHD HISTORICAL
MAP ARCHIVES
MAY 18 1995
REC'D FILE COPY

BAGNELL, MO.
N3807.5-W92307.5
1983
DMA 7460 II NE-SERIES V879