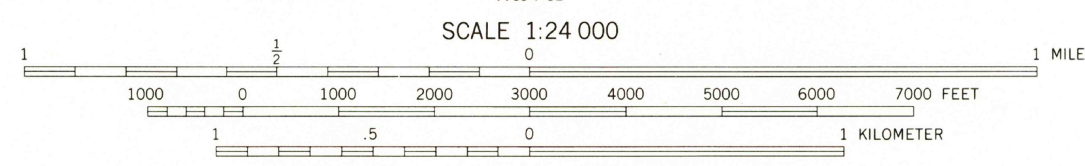





UTM GRID AND 1978 MAGNETIC NORTH DECLINATION AT CENTER OF SHEET



THIS MAP COMPLIES WITH NATIONAL MAP ACCURACY STANDARDS
FOR SALE BY U.S. GEOLOGICAL SURVEY, DENVER, COLORADO 80225, OR RESTON, VIRGINIA 22092
AND DIVISION OF GEOLOGY AND LAND SURVEY
MISSOURI DEPARTMENT OF NATURAL RESOURCES, ROLLA, MISSOURI 65401
A FOLDER DESCRIBING TOPOGRAPHIC MAPS AND SYMBOLS IS AVAILABLE ON REQUEST

ROAD CLASSIFICATION

Primary highway, hard surface _____	Light-duty road, hard or improved surface _____
Secondary highway, hard surface _____	Unimproved road _____

 Interstate Route  U. S. Route  State Route



USGS NMD HISTORICAL MAP
JAN 16 1991
REC'D FILE COPY

BERRYMAN, MO.
NE/4 BERRYMAN 15' QUADRANGLE
N3752.5-W9100/7.5

1978
PHOTOINSPECTED 1982
AMS 7759 I NE-SERIES V879