

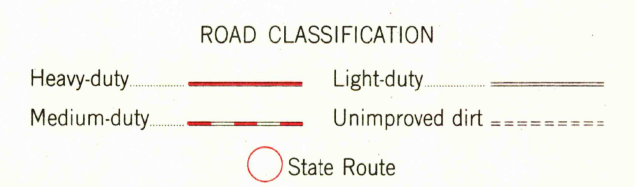
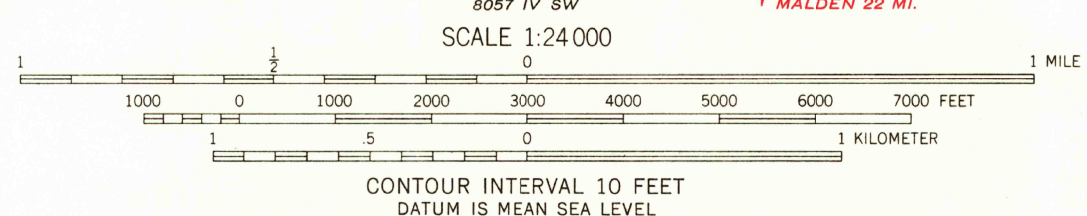
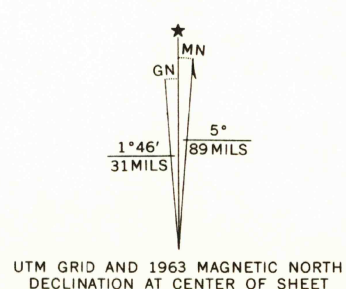
Mapped, edited, and published by the Geological Survey

Control by USGS and USC&GS

Topography by photogrammetric methods from aerial photographs taken 1962. Field checked 1963

Polyconic projection. 1927 North American datum 10,000-foot grid based on Missouri coordinate system, east zone 1000-meter Universal Transverse Mercator grid ticks, zone 16, shown in blue

Fine red dashed lines indicate selected fence and field lines where generally visible on aerial photographs. This information is unchecked



USGS  
Historical File  
Topographic Division

BLOOMFIELD, MO.  
NW/4 BLOOMFIELD 15' QUADRANGLE  
N3652.5—W8952.5/7.5

1963

AMS 8057 IV NW—SERIES V879

JUN 22 1964