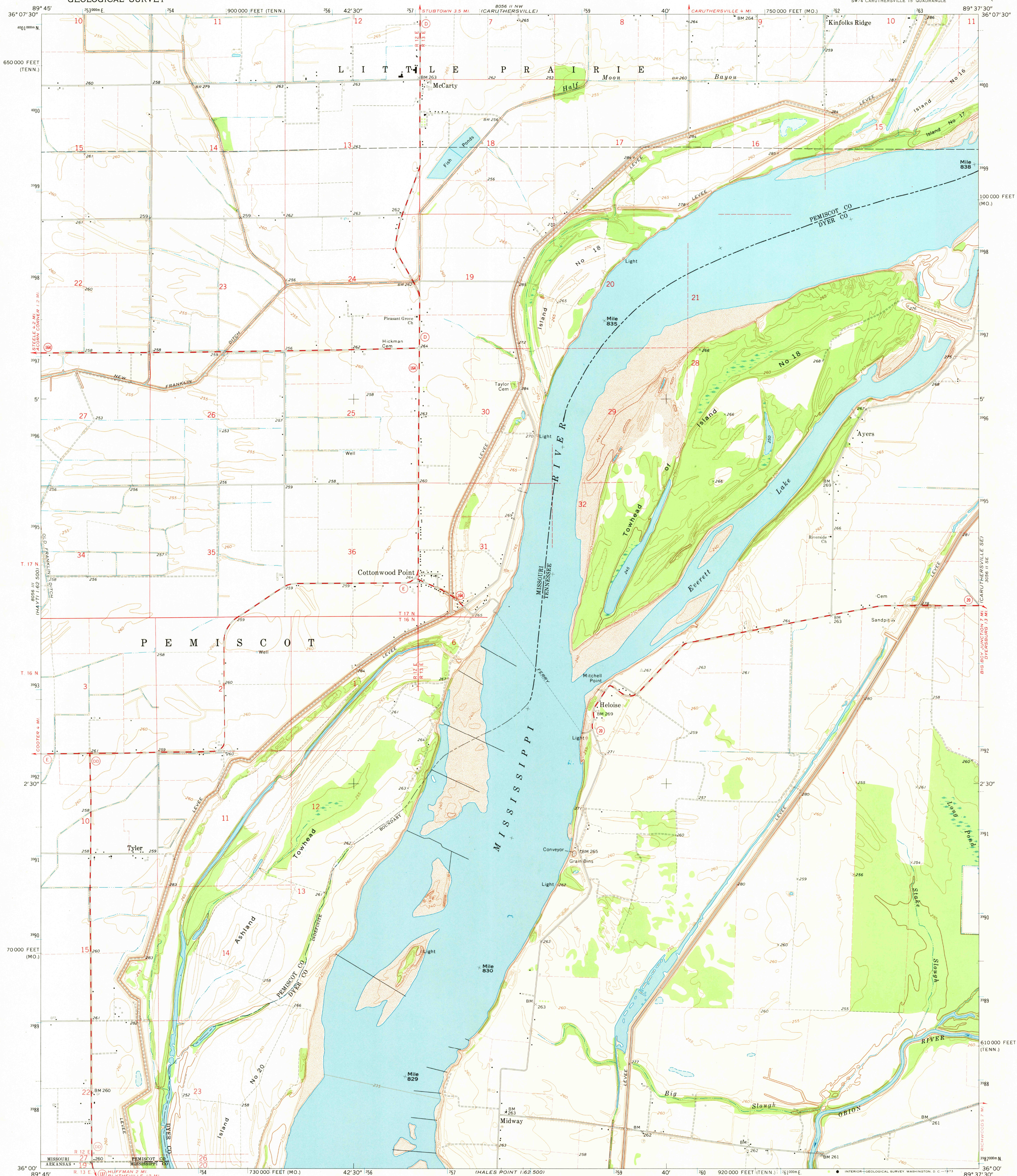


UNITED STATES
DEPARTMENT OF THE INTERIOR
GEOLOGICAL SURVEY

COTTONWOOD POINT QUADRANGLE
MISSOURI-TENNESSEE-ARKANSAS
7.5 MINUTE SERIES (TOPOGRAPHIC)
SW 1/4 CARUTHERSVILLE 15' QUADRANGLE



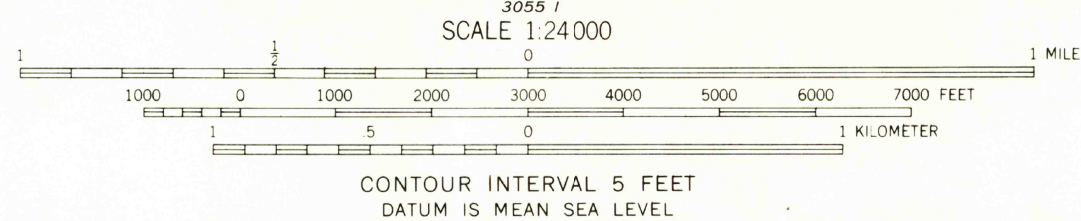
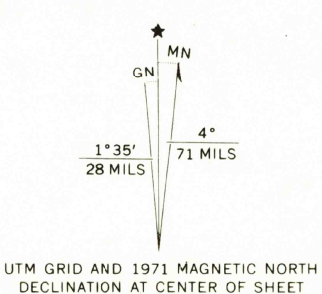
Mapped, edited, and published by the Geological Survey

Control by USGS and USC&GS

Topography by photogrammetric methods from aerial
photographs taken 1969. Field checked 1971

Polyconic projection. 1927 North American datum
10,000-foot grids based on Missouri coordinate system, east zone
and Tennessee coordinate system
1000-meter Universal Transverse Mercator grid ticks,
zone 16, shown in blue

Fine red dashed lines indicate selected fence and field lines where
generally visible on aerial photographs. This information is unchecked



THIS MAP COMPLIES WITH NATIONAL MAP ACCURACY STANDARDS
FOR SALE BY U. S. GEOLOGICAL SURVEY, DENVER, COLORADO 80225 OR WASHINGTON, D. C. 20242
MISSOURI GEOLOGICAL SURVEY, ROLLA, MISSOURI 65401
TENNESSEE DIVISION OF GEOLOGY, NASHVILLE, TENNESSEE 37219
AND BY THE ARKANSAS GEOLOGICAL COMMISSION, LITTLE ROCK, ARKANSAS 72201
A FOLDER DESCRIBING TOPOGRAPHIC MAPS AND SYMBOLS IS AVAILABLE ON REQUEST



ROAD CLASSIFICATION
Primary highway, hard surface
Secondary highway, hard surface
Unimproved road
Interstate Route
U. S. Route
State Route

COTTONWOOD POINT, MO.-TENN.-ARK.
SW 1/4 CARUTHERSVILLE 15' QUADRANGLE
N 3600-W 937.5/7.5

1971

AMS 8056 II SW-SERIES V879

JAN 4 1973

3280