




*(Info)
taken in SE*

Mapped, edited, and published by the Geological Survey
Control by USGS and NOS/NOAA
Topography by photogrammetric methods from aerial photographs
taken 1974. Field checked 1975. Map edited 1979
Projection and 10,000-foot grid ticks: Missouri coordinate
system, central zone (transverse Mercator)
1000-meter Universal Transverse Mercator grid, zone 15
1927 North American datum

UTM GRID AND 1979 MAGNETIC NORTH
DECLINATION AT CENTER OF SHEET.

THIS MAP COMPLIES WITH NATIONAL MAP ACCURACY STANDARDS
FOR SALE BY U. S. GEOLOGICAL SURVEY, DENVER, COLORADO 80225, OR RESTON, VIRGINIA 22092,
AND THE DIVISION OF RESEARCH AND TECHNICAL INFORMATION
MISSOURI DEPARTMENT OF NATURAL RESOURCES, ROLLA, MISSOURI 65401
A FOLDER DESCRIBING TOPOGRAPHIC MAPS AND SYMBOLS IS AVAILABLE ON REQUEST

ROAD CLASSIFICATION

Primary highway, hard surface _____	Light-duty road, hard or improved surface _____
Secondary highway, hard surface _____	Unimproved road _____
 Interstate Route	 U. S. Route
	 State Route

NOVINGER, MO.
NW/4 KIRKSVILLE 15' QUADRANGLE
N4007 5—W9237 5/7 5

1979
AMS 7464 II NW—SERIES V879

NOVINGER
O-607-28209-6 MO 024
TF
91780697282092