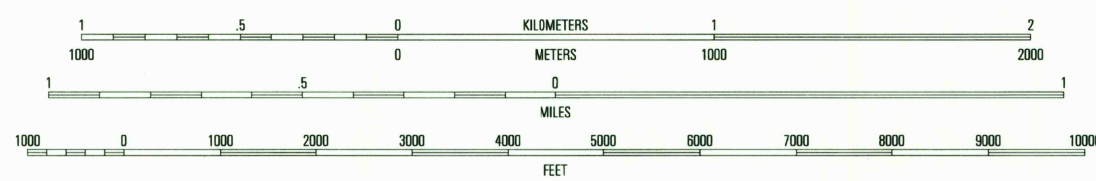
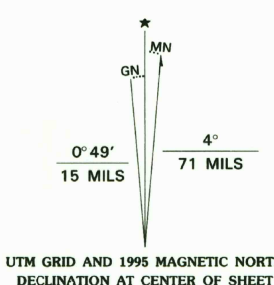


Produced by the United States Geological Survey
Compiled by photogrammetric methods from imagery dated 1952
Topography partly by planimetric surveys 1954. Field checked 1954
Revised from imagery dated 1990. PLSS and survey control
current as of 1954. Map edited 1995. Contours not revised
North American Datum of 1983 (NAD 83). Projection and
blue 1000-foot ticks: Missouri Coordinate System of 1983 (west zone)
North American Datum of 1927 (NAD 27) is shown by dashed
corner ticks. The values of the shift between NAD 83 and NAD 27
for 7.5-minute intersections are obtainable from National Geodetic
Survey NADCON software
There may be private inholdings within the boundaries of
the National or State reservations shown on this map



FOR SALE BY U.S. GEOLOGICAL SURVEY, DENVER, COLORADO 80225, OR RESTON, VIRGINIA 22092
AND DIVISION OF GEOLOGY AND LAND SURVEY
MISSOURI DEPARTMENT OF NATURAL RESOURCES, ROLLA, MISSOURI 65401
A FOLDER DESCRIBING TOPOGRAPHIC MAPS AND SYMBOLS IS AVAILABLE ON REQUEST




QUADRANGLE LOCATION

1	2	3
4	5	6
7	8	9

ADJOINING 7.5' QUADRANGLE NAMES

ROAD CLASSIFICATION
Primary highway
hard surface
Secondary highway
hard surface
Light-duty road, hard or
improved surface
Unimproved road
Interstate Route U.S. Route State Route



PLEASANT HILL, MO
38094-G3-TF-024

1990

DMA 7161 IV SE-SERIES V879

