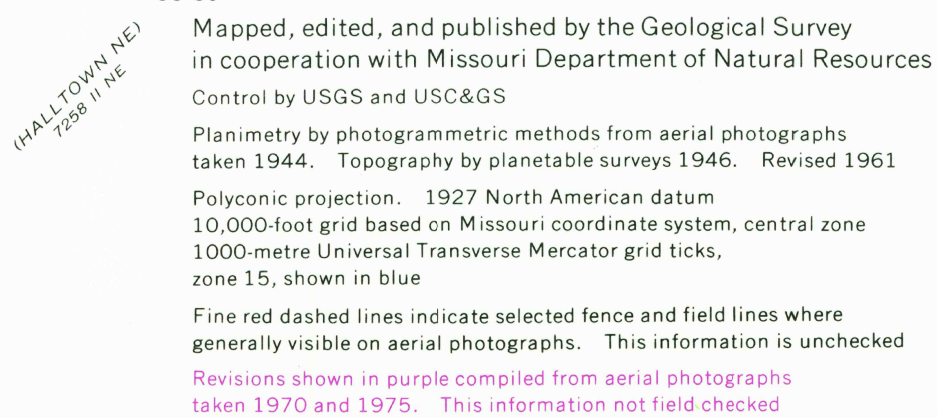





WILLARD QUADRANGLE
MISSOURI-GREENE CO.
7.5 MINUTE SERIES (TOPOGRAPHIC)





THIS MAP COMPLIES WITH NATIONAL MAP ACCURACY STANDARDS
FOR SALE BY U. S. GEOLOGICAL SURVEY, DENVER, COLORADO 80225, OR RESTON, VIRGINIA 22092
AND BY THE DIVISION OF RESEARCH AND TECHNICAL INFORMATION
MISSOURI DEPARTMENT OF NATURAL RESOURCES, ROLA, MISSOURI 65401
A FOLDER DESCRIBING TOPOGRAPHIC MAPS AND SYMBOLS IS AVAILABLE ON REQUEST

ROAD CLASSIFICATION

Medium-duty  Light-duty 

Unimproved dirt 

 U. S. Route  State Route

SPRINGFIELD
1228 1/2 NE

2745

DEC 0

USGS
Historical File
Topographic Division

1961
PHOTOREVISED 1970 AND 1975
AMS 3258 IV SW—SERIES 9879

WILLARD, MO.
N 3715—W 9322.5/7.5