

UNITED STATES
DEPARTMENT OF THE INTERIOR
GEOLOGICAL SURVEY

BARRINGTON QUADRANGLE
NEW HAMPSHIRE
7.5 MINUTE SERIES (TOPOGRAPHIC)
NE 1/4 MT PAWTUCKAWAY 15' QUADRANGLE



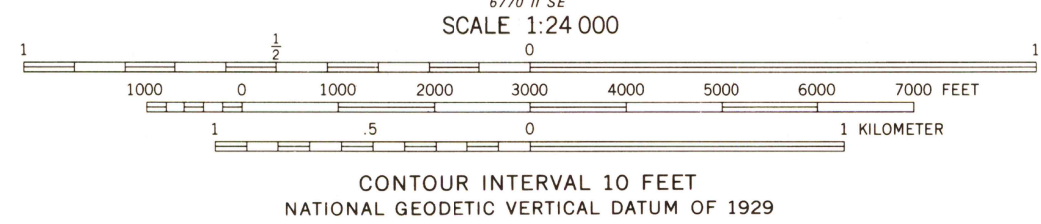
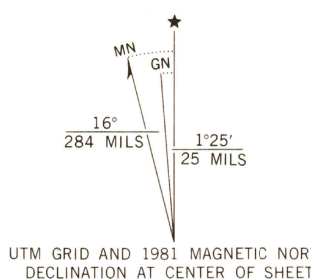
Mapped, edited, and published by the Geological Survey

Control by USGS, NOS/NOAA, and New Hampshire Geodetic Survey
Topography by photogrammetric methods from aerial photographs
taken 1975. Field checked 1977. Map edited 1981.


Projection and 10,000-foot grid ticks: New Hampshire coordinate
system (transverse Mercator)
1000-meter Universal Transverse Mercator grid, zone 19
1927 North American Datum

To place on the predicted North American Datum 1983
move the projection lines 5 meters south and
41 meters west as shown by dashed corner ticks

There may be private inholdings within the boundaries of
the National or State reservations shown on this map



ROAD CLASSIFICATION
Primary highway, hard surface
Secondary highway, hard surface
Unimproved road
Interstate Route
U. S. Route
State Route



BARRINGTON, N. H.
N 1/4 MT PAWTUCKAWAY 15' QUADRANGLE
N4307.5-W71007.5
1981

DMA 6770 II NE-SERIES V812

THIS MAP COMPLIES WITH NATIONAL MAP ACCURACY STANDARDS
FOR SALE BY U. S. GEOLOGICAL SURVEY, RESTON, VIRGINIA 22092
A FOLDER DESCRIBING TOPOGRAPHIC MAPS AND SYMBOLS IS AVAILABLE ON REQUEST

