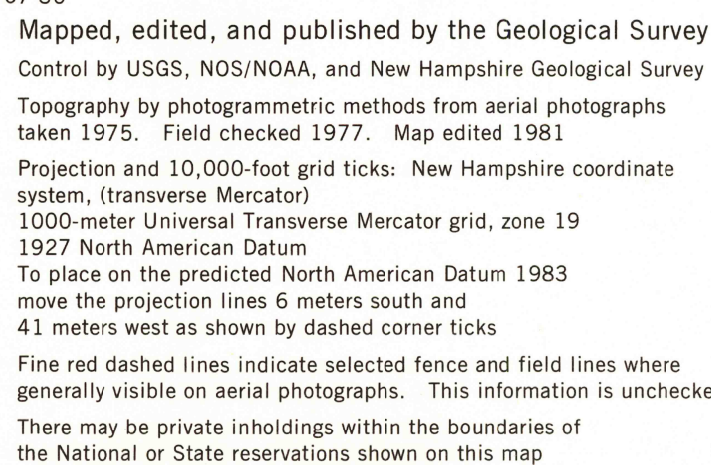




KINGSTON QUADRANGLE
NEW HAMPSHIRE-ROCKINGHAM CO.
7.5 MINUTE SERIES (TOPOGRAPHIC)
NE/4 HAVERHILL 15' QUADRANGLE





THIS MAP COMPLIES WITH NATIONAL MAP ACCURACY STANDARDS
FOR SALE BY U. S. GEOLOGICAL SURVEY, RESTON, VIRGINIA 22092
A FOLDER DESCRIBING TOPOGRAPHIC MAPS AND SYMBOLS IS AVAILABLE ON REQUEST

ROAD CLASSIFICATION

 Light-duty road, hard or improved surface

 Unimproved road 

 U. S. Route  State Route

KINGSTON, N. H.
NE/4 HAVERHILL 15' QUADRANGLE
N4252.5-W7100/7.5

DMA 6769 I NE-SERIES V812

RETURN TO:
USGS NMD HISTORICAL MAP ARCHIVES

DEC 4 1981

1900