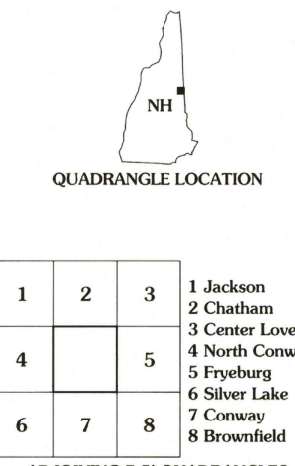
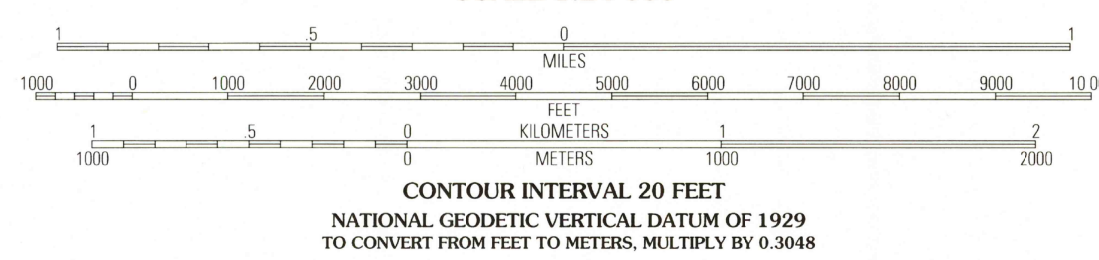
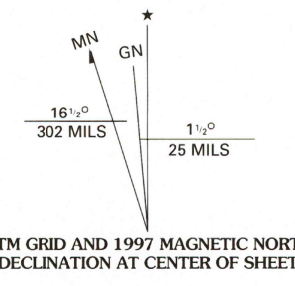


Produced by the United States Geological Survey 1987
Revision within and adjacent to National Forest System lands
by USDA Forest Service 1995

Topography compiled 1981. Planimetry derived from imagery taken 1991
and 1993. Survey control current as of 1995
North American Datum of 1927 (NAD 27). Projection: New Hampshire
coordinate system (transverse Mercator). 10 000-foot ticks: New Hampshire
coordinate system and Maine coordinate system, west zone
Blue 1000-meter Universal Transverse Mercator ticks, zone 19
North American Datum of 1983 (NAD 83) is shown by dashed corner ticks
The values of the shift between NAD 27 and NAD 83 for 7.5-minute
intersections are obtainable from National Geodetic Survey NADCON software
Non-National Forest System lands within the National Forest
Inholdings may exist in other National or State reservations
This map is not a legal land line or ownership document. Public lands are
subject to change and leasing, and may have access restrictions; check
with local offices. Obtain permission before entering private lands



Interstate.....	5	Primary highway.....	Red line
U. S.	70	Secondary highway.....	Red dashed line
State	10	Light-duty road.....	Black dashed line
County	8	Composition: Unspecified.....	Black line
National Forest, suitable for passenger cars.....	105	Paved.....	Black line
National Forest, suitable for high clearance vehicles.....	106	Gravel.....	Black line with cross-hatching
National Forest Trail.....	384	Dirt.....	Black line with dots
		Unimproved; 4 wheel drive.....	Black line with cross-hatching
		Trail.....	Black line with dots
		Gate.....	Black line with cross-hatching

NORTH CONWAY EAST, NH-ME
1995
NIMA 6772 II SE - SERIES V812

RECEIVED
MAY 31 2000
USGS NHD
HISTORICAL MAP ARCHIVES
955561000816
B-5556B-601-D-N831