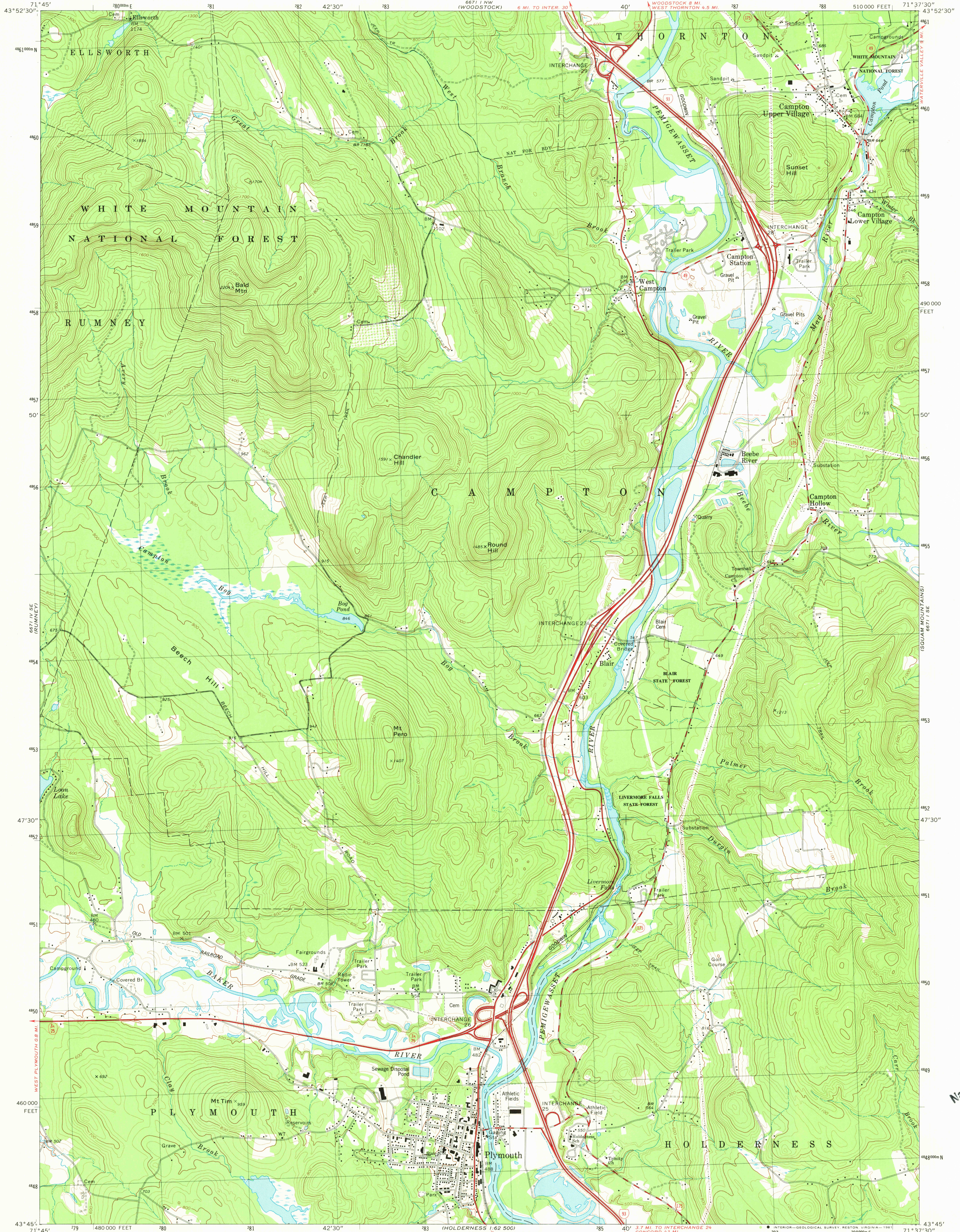


6671 NE  
WOODSTOCK  
1:24,000

UNITED STATES  
DEPARTMENT OF THE INTERIOR  
GEOLOGICAL SURVEY

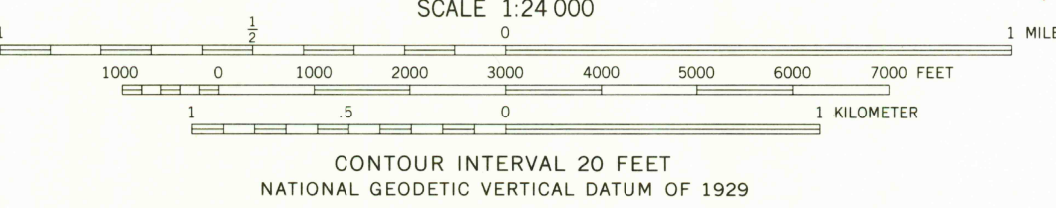
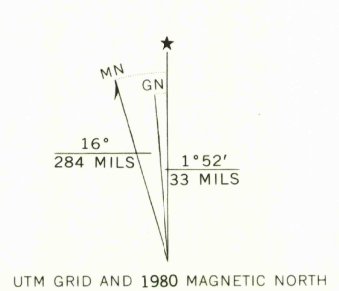
PLYMOUTH QUADRANGLE  
NEW HAMPSHIRE—GRAFTON CO.  
7.5 MINUTE SERIES (TOPOGRAPHIC)  
SW 1/4 PLYMOUTH 15' QUADRANGLE

6671 NE  
WATERVILLE  
(WATERVILLE VALLEY)



6671 (N)  
(CA251) (44v)  
1:62,500

Mapped, edited, and published by the Geological Survey  
Control by USGS and NOS/NOAA  
Topography by photogrammetric methods from aerial photographs  
taken 1972. Field checked 1974. Map edited 1980  
Projection and 10,000-foot grid ticks: New Hampshire coordinate  
system (transverse Mercator)  
1000-meter Universal Transverse Mercator grid, zone 19  
1927 North American Datum  
To place on the predicted North American Datum 1983  
move the projection lines 4 meters south and  
39 meters west as shown by dashed corner ticks  
Fine red dashed lines indicate selected fence and field lines where  
generally visible on aerial photographs. This information is unchecked  
There may be private inholdings within the boundaries of  
the National or State reservations shown on this map



THIS MAP COMPLIES WITH NATIONAL MAP ACCURACY STANDARDS  
FOR SALE BY U.S. GEOLOGICAL SURVEY, RESTON, VIRGINIA 22092  
A FOLDER DESCRIBING TOPOGRAPHIC MAPS AND SYMBOLS IS AVAILABLE ON REQUEST

ROAD CLASSIFICATION  
Primary highway, hard surface  
Secondary highway, hard surface  
Light-duty road, hard or improved surface  
Unimproved road  
Interstate Route  
U. S. Route  
State Route



PLYMOUTH, N. H.  
SW 1/4 PLYMOUTH 15' QUADRANGLE  
N4345—W7137.5/7.5

1980  
DMA 6671 1 SW—SERIES V812

USGS  
Historical File  
National Mapping Div.

MAR 27 1981

1950