


TUFTONBORO QUADRANGLE  
NEW HAMPSHIRE-CARROLL CO.  
7.5 MINUTE SERIES (TOPOGRAPHIC)



**PROVISIONAL MAP**  
Produced from original  
manuscript drawings. Infor-  
mation shown as of date of  
photography. 1

**SCALE 1:24 000**

INTERIOR

The graphic scale bar consists of three horizontal lines. The top line is labeled 'MILES' and has major tick marks at 0, 1, 2, 3, 4, 5, 6, 7, and 8. The middle line is labeled 'FEET' and has major tick marks at 0, 1,000, 2,000, 3,000, 4,000, 5,000, 6,000, 7,000, and 8,000. The bottom line is labeled 'KILOMETERS' and has major tick marks at 0, 1, and 2. The scale bar is used to measure distances on the map.


**CONTOUR INTERVAL 20 FEET**

CONTROL ELEVATIONS SHOWN TO THE NEAREST 0.1 FOOT  
OTHER ELEVATIONS SHOWN TO THE NEAREST FOOT

To convert feet to meters multiply by .3048  
To convert meters to feet multiply by 3.2808

THIS MAP COMPLIES WITH NATIONAL MAP ACCURACY STANDARDS  
FOR SALE BY U. S. GEOLOGICAL SURVEY, DENVER, COLORADO 80225

ON, VIRGINIA—1987





QUADRANGLE LOCATION


1	2	3	1 Tarnsworth 2 Osippee Lake 3 Freedom
4		5	4 Melvin Village 5 Osippee 6 West Alton
6	7	8	7 Wolfeboro 8 Sanbornville




ADJOINING 7.5' QUADRANGLE NAMES

**ROAD LEGEND**

Improved Road ..... 

Unimproved Road ..... 

Trail ..... 

 Interstate Route       U. S. Route       State Route

**TUFTONBORO, NEW HAMPSHIRE**

**PROVISIONAL EDITION 1987**

43071.F2.TE-024