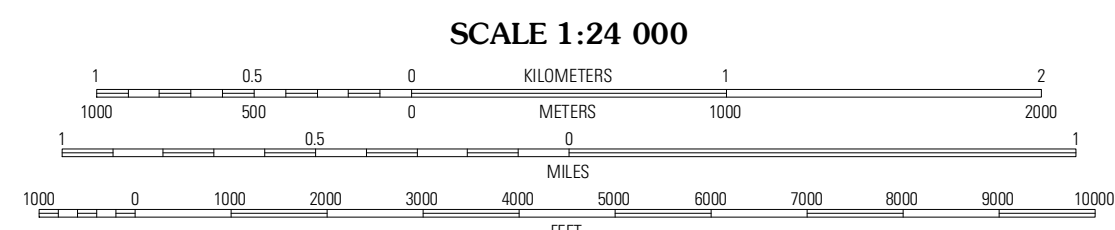


Imagery.....NAIP, June 2010
Roads.....©2006-2011 TomTom
Names.....GNIS, 2011
Hydrography.....National Hydrography Dataset, 2010
Contours.....National Elevation Dataset, 2005
Boundaries.....Census, IBWC, IBC, USGS, 1972 - 2010



CONTOUR INTERVAL 10 FEET
NORTH AMERICAN VERTICAL DATUM








This map was produced to conform with the National Geospatial Program US Topo Product Standard, 2011. A metadata file associated with this product is draft version 0.6.1



Utica East	Avalon	Fountain Grove
Coloma	Tina	Hale
Bogard	Standish	Bosworth

ADJOINING 7.5' QUADRANGLES

ROAD CLASSIFICATION

Interstate Route  State Route 
US Route Local Road
Ramp  4WD 
 Interstate Route  US Route  State Route

TINA, MO
2012