
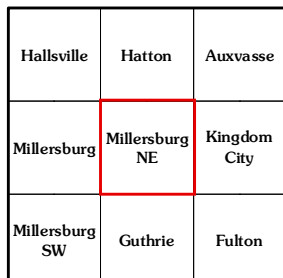
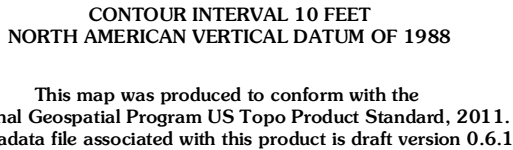
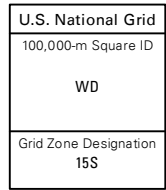




MILLERSBURG NE QUADRANGLE
MISSOURI-CALLAWAY CO.
7.5-MINUTE SERIES



Imagery.....NAIP, June 2010 - July 2010
Roads.....©2006-2011 TomTom
Roads within US Forest Service Lands.....FSTopo Data
with Limited Forest Service updates, 2009
Names.....GNIS, 2011
Hydrography.....National Hydrography Dataset, 2010
Contours.....National Elevation Dataset, 2007
Boundaries.....Census, IBWC, IBC, USGS, 1972 - 2010



Check with local Forest Service unit
for current travel conditions and restrictions.

MILLERSBURG NE, MO
2012