

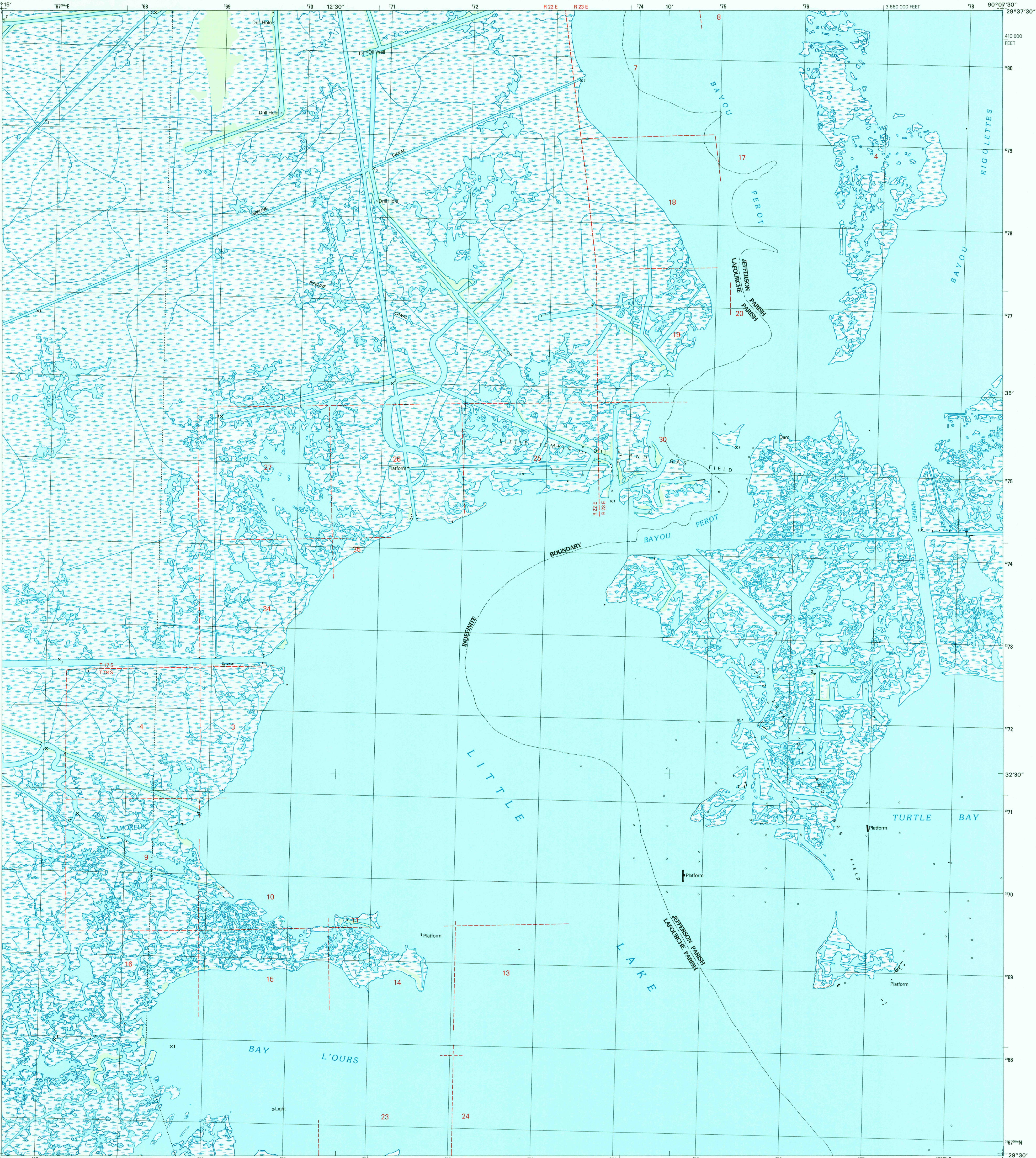


U.S. DEPARTMENT OF THE INTERIOR  
U.S. GEOLOGICAL SURVEY

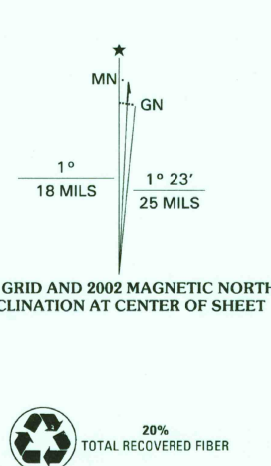


STATE OF LOUISIANA  
DEPARTMENT OF TRANSPORTATION AND DEVELOPMENT

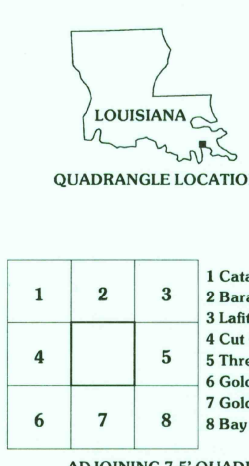
BAY L'OURS QUADRANGLE  
LOUISIANA  
7.5-MINUTE SERIES (TOPOGRAPHIC)



Produced by the United States Geological Survey  
in cooperation with Louisiana Department of  
Transportation and Development  
Topography compiled 1973. Planimetry derived from imagery  
taken 1998 and other sources. Public Land Survey System and  
survey control current as of 1973. Boundaries current as of 2002  
North American Datum of 1983 (NAD 83). Projection and  
1 000-meter grid: Universal Transverse Mercator, zone 15  
10 000-foot ticks: Louisiana Coordinate System of 1983  
(south zone)  
North American Datum of 1927 (NAD 27) is shown by dashed  
corner ticks. The values of the shift between NAD 83 and  
NAD 27 for 7.5-minute intersections are obtainable from  
National Geodetic Survey NADCON software  
There may be private inholdings within the boundaries of the  
National or State reservations shown on this map  
Where omitted, land lines have not been established or are not  
shown because of insufficient data  
This quadrangle covers a subsidence area  
Houses of worship, schools, and other labeled buildings verified 1973



SCALE 1:24 000  
ALL ELEVATIONS BETWEEN ZERO AND 5 FEET ABOVE DATUM  
NATIONAL GEODETIC VERTICAL DATUM OF 1929  
THE MEAN RANGE OF TIDE IS APPROXIMATELY .5 FOOT  
TO CONVERT FROM FEET TO METERS, MULTIPLY BY 0.3048  
SOUNDINGS IN FEET - DATUM IS MEAN LOWER LOW WATER  
THE RELATIONSHIP BETWEEN THE TWO DATUMS IS VARIABLE  
THIS MAP COMPLIES WITH NATIONAL MAP ACCURACY STANDARDS  
FOR SALE BY U.S. GEOLOGICAL SURVEY, P.O. BOX 25286, DENVER, COLORADO 80225  
AND LOUISIANA DEPARTMENT OF TRANSPORTATION AND DEVELOPMENT, BATON ROUGE, LOUISIANA 70804  
A FOLDER DESCRIBING TOPOGRAPHIC MAPS AND SYMBOLS IS AVAILABLE ON REQUEST



ROAD CLASSIFICATION  
Primary highway ..... Light-duty road, hard or  
hard surface ..... improved surface .....  
Secondary highway ..... Unimproved road .....  
Interstate Route U.S. Route State Route  
RECEIVED  
JUL 3 1 2002  
USGS  
HISTORICAL MAP ARCHIVES  
BAY L'OURS, LA  
1998  
NIMA 7943 II SW-SERIES V885

