



Produced by the United States Geological Survey

Control by USGS and NOS/NOAA

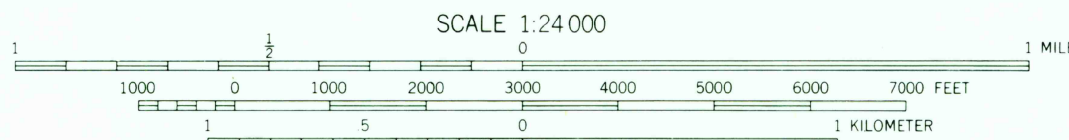
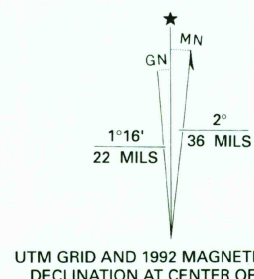
Orthophotomap prepared from high-altitude aerial photographs taken November 21, 1971. Topography by planetable surveys 1973

Projection and 10,000-foot grid ticks: Louisiana coordinate system, south zone (Lambert conformal conic)
1000-meter Universal Transverse Mercator grid ticks, zone 16, shown in blue
1927 North American Datum (NAD 27)

North American Datum of 1983 (NAD 83) is shown by dashed corner ticks
The values of the shift between NAD 27 and NAD 83 for 7.5-minute intersections are given in USGS Bulletin 1875

All or part of this quadrangle lies within a subsidence area
Land lines are omitted because of insufficient data

Photorevised from 1989 source; no major culture or drainage changes observed. Boundaries, other than corporate, and names revised 1992



ENTIRE AREA BELOW 5 FEET
NATIONAL GEODETIC VERTICAL DATUM OF 1929
THE MEAN RANGE OF TIDE IS APPROXIMATELY 1/2 FOOT

THIS MAP COMPLIES WITH NATIONAL MAP ACCURACY STANDARDS
FOR SALE BY U. S. GEOLOGICAL SURVEY, DENVER, COLORADO 80225, OR RESTON, VIRGINIA 22092
AND BY THE STATE OF LOUISIANA, DEPARTMENT OF PUBLIC WORKS, BATON ROUGE, LOUISIANA 70804
A FOLDER DESCRIBING TOPOGRAPHIC MAPS AND SYMBOLS IS AVAILABLE ON REQUEST




QUADRANGLE LOCATION

1	2	3
4	5	6
7	8	9

1 Lake Cadeau
2 Black Bay North
3 Lake Armand
4 Happy Jack
5 Port Sulphur
6 Empire
7 Coquille Point

ADJOINING 7.5' QUADRANGLE NAMES



ROAD CLASSIFICATION
No roads or trails in this area

BLACK BAY SOUTH, LA.
SE/4 BLACK BAY 15' QUADRANGLE
29089-E5-0M-024
1973
MINOR REVISION 1992
DMA 8043 II SE - SERIES V8850