
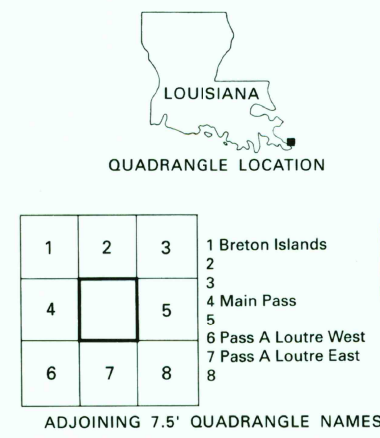
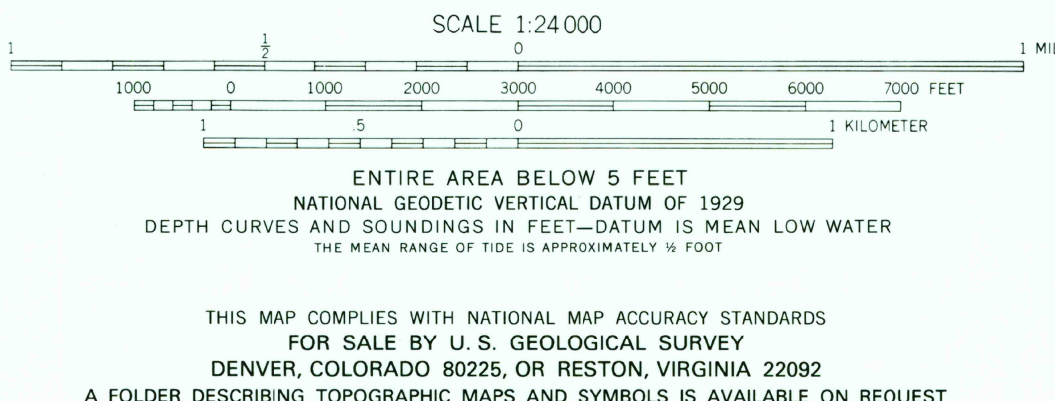
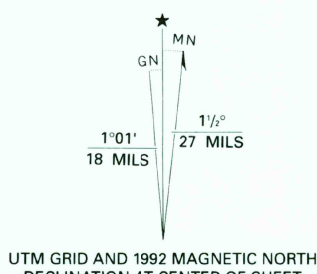




Produced by the United States Geological Survey
Control by USGS and NOS/NOAA
Orthophotomap prepared from high-altitude aerial photographs taken November 21, 1971. Topography by planetable surveys 1971
Selected hydrographic data compiled from USC&GS Charts 1270 (1970) and 1272 (1969). This information is not intended for navigational purposes
Projection and 10,000-foot grid ticks. Louisiana coordinate system, south zone (Lambert conformal conic)
1000-meter Universal Transverse Mercator grid ticks, zone 16, shown in blue
1927 North American Datum (NAD 27)
North American Datum of 1983 (NAD 83) is shown by dashed corner ticks
The values of the shift between NAD 27 and NAD 83 for 7.5-minute intersections are given in USGS Bulletin 1875
All or part of this quadrangle lies within a subsidence area
Photinspected from 1989 source; no major culture or drainage changes observed. Boundaries and names verified 1992



ROAD CLASSIFICATION
No roads or trails in this area

BRETON ISLANDS SE, LA.
SE 1/4 BRETON ISLAND 15' QUADRANGLE
29089-C1-OM-024

1971
MINOR REVISION 1992
DMA 8142 1 SE—SERIES V8850