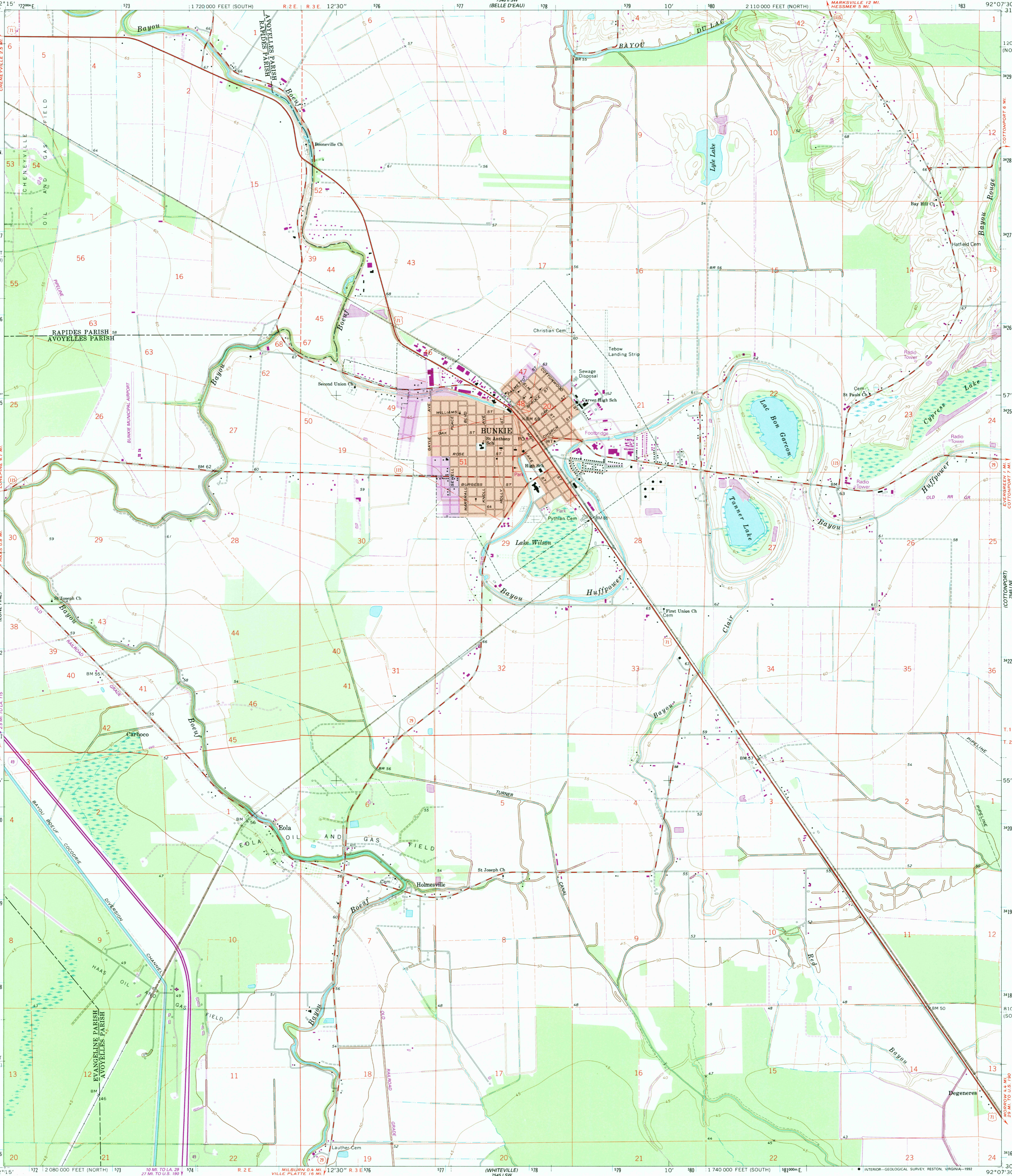


UNITED STATES
DEPARTMENT OF THE INTERIOR
GEOLOGICAL SURVEY

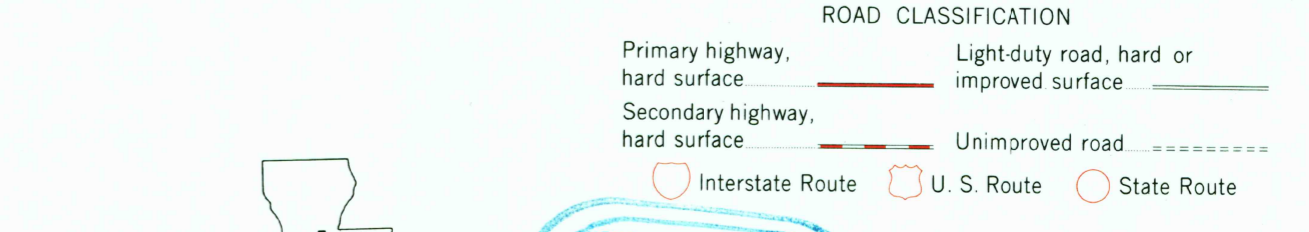
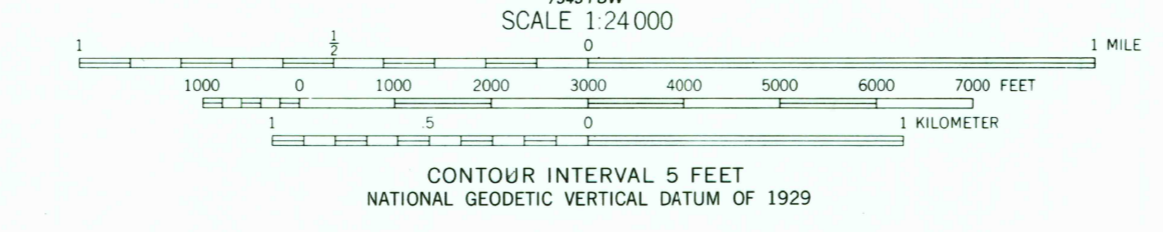
STATE OF LOUISIANA
DEPARTMENT OF TRANSPORTATION AND DEVELOPMENT
DIVISION OF FLOOD CONTROL AND WATER MANAGEMENT

BUNKIE QUADRANGLE
LOUISIANA
7.5 MINUTE SERIES (TOPOGRAPHIC)
NW/4 BUNKIE 15' QUADRANGLE



Mapped, edited, and published by the Geological Survey
Control by USGS and USC&GS
Planimetry by photogrammetric methods from aerial photographs taken 1965. Topography by planetable surveys 1965
Polyconic projection. 1927 North American datum. 10,000-foot grids based on Louisiana coordinate system, north and south zones
1000-meter Universal Transverse Mercator grid ticks, zone 15, shown in blue
To place on the predicted North American Datum 1983, move the projection lines 16 meters south and 12 meters east as shown by dashed corner ticks
Red tint indicates areas in which only landmark buildings are shown
Fine red dashed lines indicate selected fence and field lines where generally visible on aerial photographs. This information is unchecked

Revisions shown in purple compiled in cooperation with State of Louisiana agencies from aerial photographs taken 1990 and other sources. Contours not revised
This information not field checked. Map edited 1992
Purple tint indicates extension of urban area



LOUISIANA
QUADRANGLE LOCATION

USGS AND HISTORICAL
MAP ARCHIVES
SEP 10 1992
REC'D FILE COPY

BUNKIE, LA.
NW/4 BUNKIE 15' QUADRANGLE
30092-H2-TF-024
1965
REVISED 1992
DMA 7545 1 NW - SERIES V885

THIS MAP COMPLIES WITH NATIONAL MAP ACCURACY STANDARDS
FOR SALE BY U.S. GEOLOGICAL SURVEY, DENVER, COLORADO 80225, OR RESTON, VIRGINIA 22092
AND LOUISIANA DEPARTMENT OF TRANSPORTATION AND DEVELOPMENT, BATON ROUGE, LOUISIANA 70804
A FOLDER DESCRIBING TOPOGRAPHIC MAPS AND SYMBOLS IS AVAILABLE ON REQUEST