
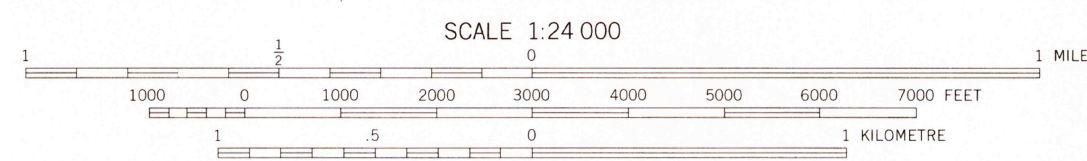
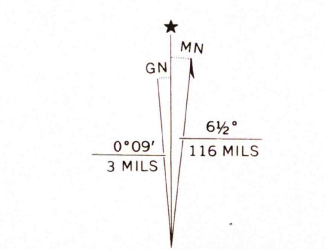


UNITED STATES
DEPARTMENT OF THE INTERIOR
GEOLOGICAL SURVEY

CAMERON QUADRANGLE
LOUISIANA
7.5 MINUTE SERIES ORTHOPHOTOQUAD



Produced and published by the Geological Survey
Orthophotograph prepared from 1:80,000-scale
aerial photograph taken March 2, 1975
Projection and 10,000-foot grid ticks: Louisiana
coordinate system, south zone (Lambert conformal conic)
1000-metre Universal Transverse Mercator grid,
zone 15. 1927 North American datum
Photom imagery transformed by simple rectification



RETURN TO:
USGS NMD HISTORICAL MAP ARCHIVES



PRINCIPAL NUMBERED HIGHWAYS
Interstate Route U. S. Route State Route

This quadrangle area also covered by SE/4
of Cameron 1:62,500-scale topographic map

CAMERON, LA.
N2945—W9315/7.5

1975

AMS 7343 IV SE—SERIES V085

THIS MAP COMPLIES WITH NATIONAL MAP ACCURACY STANDARDS
FOR SALE BY U. S. GEOLOGICAL SURVEY, DENVER, COLORADO 80225, OR RESTON, VIRGINIA 22092
AND BY THE STATE OF LOUISIANA, DEPARTMENT OF PUBLIC WORKS, BATON ROUGE, LOUISIANA 70804