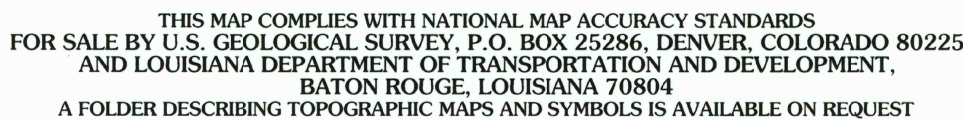












This map is not a legal land line or ownership document. Public lands are subject to change and leasing, and may have access restrictions; check with local offices. Obtain permission before entering private lands



ADJOINING 7.5' QUADRANGLES
LA 59D

USGS LIBRARY - RESTON
3 1818 00508730 7

Primary highway	
Secondary highway.....	
Light-duty road	
Composition: Unspecified ...	
Paved	
Gravel	
Dirt	
Unimproved; 4 wheel drive	
Trail	
Gate; Barrier	

CHESTNUT, LA

2003

32093-A1-TF-024

NGA 7348 11 SE-SERIES V885