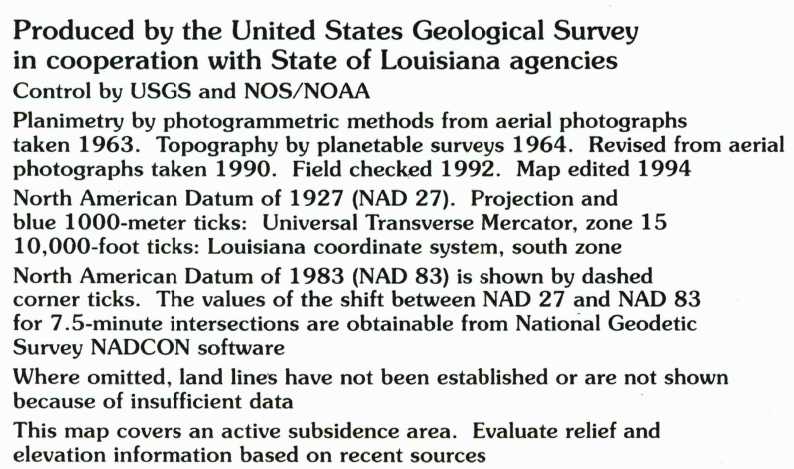


**DULAC QUADRANGLE**  
**LOUISIANA-TERREBONNE PARISH**  
**7.5 MINUTE SERIES (TOPOGRAPHIC)**  
 NW/4 DULAC 15' QUADRANGLE



1 0.5 0 1 2  
KILOMETERS

1000 0 1000 2000  
METERS

1 0.5 0 1  
MILES

1000 0 1000 2000 3000 4000 5000 6000 7000 8000 9000 10000  
FEET

CONTOUR INTERVAL 5 FEET  
NATIONAL GEODETIC VERTICAL DATUM

THIS MAP COMPLIES WITH NATIONAL MAP ACCURACY STANDARDS  
FOR SALE BY U.S. GEOLOGICAL SURVEY DENVER, COLORADO 80225, OR RESTON, VIRGINIA 22092  
AND LOUISIANA DEPARTMENT OF TRANSPORTATION AND DEVELOPMENT, BATON ROUGE, LOUISIANA 70804  
A FOLDER DESCRIBING TOPOGRAPHIC MAPS AND SYMBOLS IS AVAILABLE ON REQUEST



LOUISIANA

QUADRANGLE LOCATION




QUADRANGLE LOCATION

1	2	3	1 Humphreys
4		5	2 Houma
6	7	8	3 Bourg
			4 Lake Theriot
			5 Montegut
			6 Bayou Sauvage
			7 Lake Quimper
			8 Lake Tambour

ADJOINING 7.5' QUADRANGLE NAMES

**ROAD CLASSIFICATION**

Primary highway hard surface .....	Light-duty road, hard or improved surface .....
Secondary highway hard surface .....	Unimproved road .....

 Interstate Route    U.S. Route    State Route

USGS AND HISTORICAL  
MAP ARCHIVES  
OCT 25 1994  
REC'D FILE COPY

**DULAC, LA.**  
W/4 DULAC 15' QUADRANGLE  
29090-D6-TF-024  
1994

DMA 7842 I NW - SERIES V885