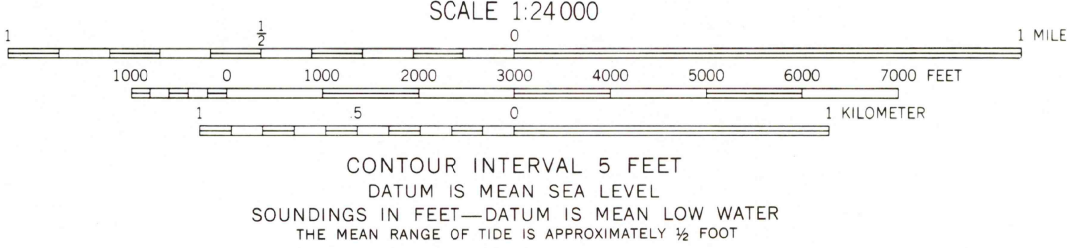
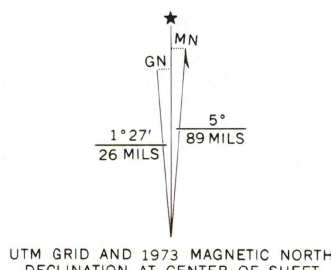


UNITED STATES
DEPARTMENT OF THE INTERIOR
GEOLOGICAL SURVEY


LAFITTE QUADRANGLE
LOUISIANA
7.5 MINUTE SERIES ORTHOPHOTOMAP (TOPOGRAPHIC)



Mapped, edited, and published by the Geological Survey
Control by USGS and USC&GS
Orthophotomap prepared from high-altitude aerial photographs
taken Oct. 11, 1971. Topography by planetable surveys 1973.
Selected hydrographic data compiled from USC&GS Chart 1271 (1972)
This information is not intended for navigational purposes
Projection and 10,000-foot grid ticks: Louisiana coordinate
system, south zone (Lambert conformal conic)
1000-meter Universal Transverse Mercator grid ticks,
zone 15, shown in blue. 1927 North American datum
All or part of this quadrangle lies within a subsidence area
Where omitted, land lines have not been established or
are not shown because of insufficient data



THIS MAP COMPLIES WITH NATIONAL MAP ACCURACY STANDARDS
FOR SALE BY U. S. GEOLOGICAL SURVEY, DENVER, COLORADO 80225, OR RESTON, VIRGINIA 22092
AND BY THE STATE OF LOUISIANA, DEPARTMENT OF PUBLIC WORKS, BATON ROUGE, LOUISIANA 70804
A FOLDER DESCRIBING TOPOGRAPHIC MAPS AND SYMBOLS IS AVAILABLE ON REQUEST



LAFITTE, LA.
NE/4 BARATARIA 15' QUADRANGLE
N2937.5—W9000/7.5
1973
AMS 7943 II NE—SERIES V8950

