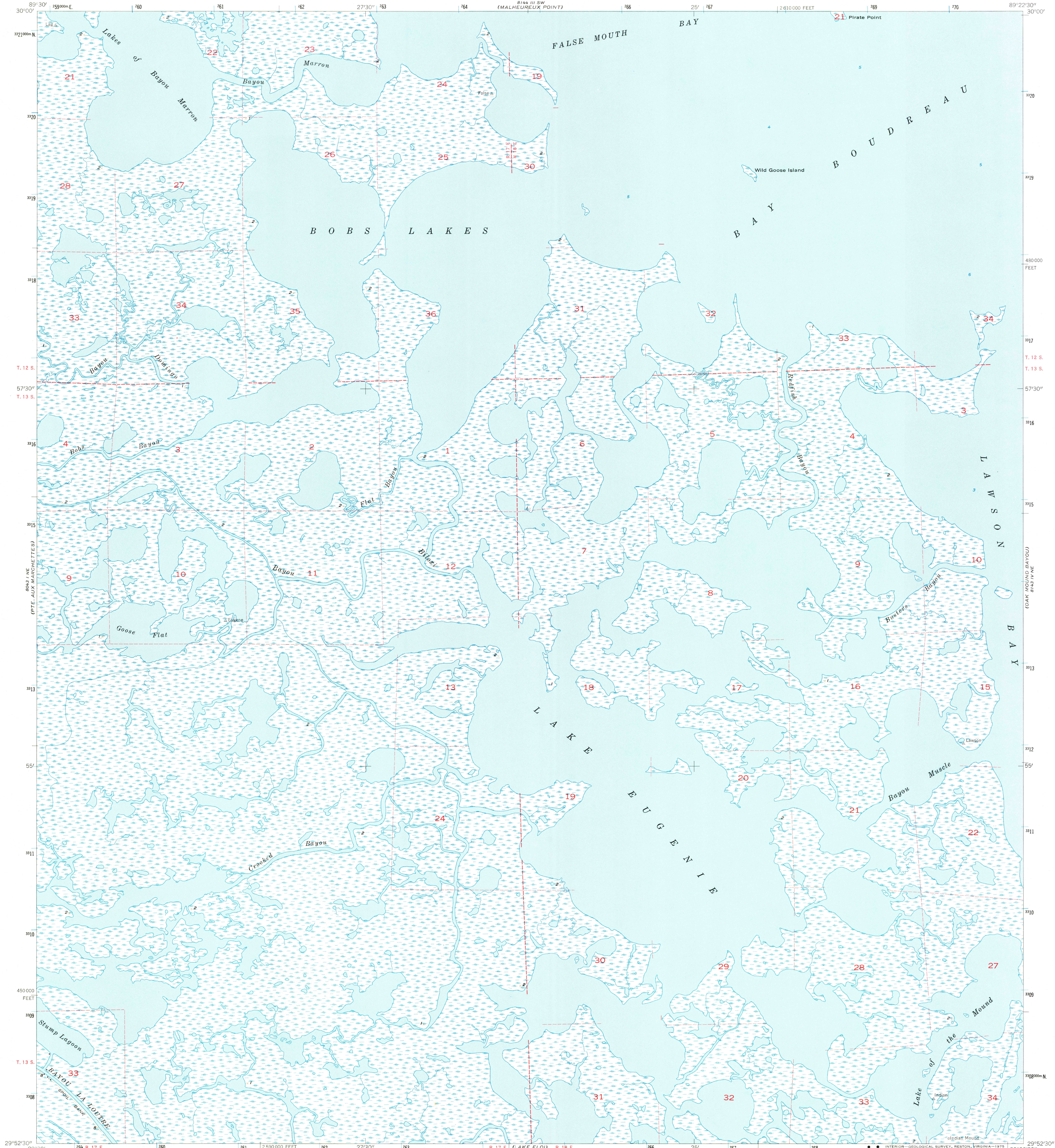


UNITED STATES  
DEPARTMENT OF THE INTERIOR  
GEOLOGICAL SURVEY

UNITED STATES  
DEPARTMENT OF COMMERCE  
COAST AND GEODETIC SURVEY

LAKE EUGENIE QUADRANGLE  
LOUISIANA—ST. BERNARD PARISH  
7.5 MINUTE SERIES (TOPOGRAPHIC)



Mapped by U. S. Coast and Geodetic Survey  
Edited and published by the Geological Survey


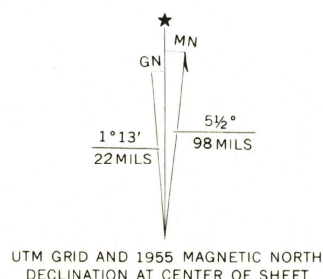
Control by USC&GS

Culture and drainage in part compiled from aerial photographs  
taken 1952. Topography by planetable surveys 1952  
Field check 1955

Hydrography compiled from USC&GS chart 1270 (1956)  
Polyconic projection. 1927 North American datum  
10,000-foot grid based on Louisiana coordinate system, south zone  
1000-metre Universal Transverse Mercator grid ticks,  
zone 16, shown in blue

Land lines added from USGS Lake Eugenie 7.5 minute quadrangle  
Dashed land lines indicate approximate locations  
Certain land lines unsurveyed in T. 13 S., R. 17 E.

Map photoinspected 1972  
No major culture or drainage changes observed



ENTIRE AREA, EXCEPT SPOIL BANKS, IS LESS THAN 5 FEET ABOVE MEAN SEA LEVEL

NATIONAL GEODETIC VERTICAL DATUM OF 1929  
SOUNDINGS IN FEET—DATUM IS MEAN LOW WATER  
SHORELINE SHOWN REPRESENTS THE APPROXIMATE LINE OF MEAN HIGH WATER  
THE MEAN RANGE OF TIDE IS LESS THAN 1/2 FOOT

THIS MAP COMPLIES WITH NATIONAL MAP ACCURACY STANDARDS

FOR SALE BY U. S. GEOLOGICAL SURVEY, DENVER, COLORADO 80225, OR RESTON, VIRGINIA 22092  
AND BY THE STATE OF LOUISIANA, DEPARTMENT OF PUBLIC WORKS, BATON ROUGE, LOUISIANA 70804  
A FOLDER DESCRIBING TOPOGRAPHIC MAPS AND SYMBOLS IS AVAILABLE ON REQUEST



QUADRANGLE LOCATION

USGS  
HISTORICAL FILE  
TOPOGRAPHIC DIVISION

LAKE EUGENIE, LA.  
N 2952.5—W 8922.5/7.5

1955  
PHOTOINSPECTED 1972  
AMS 8143 IV NW—SERIES V885

ROAD CLASSIFICATION  
No roads or trails in this area

MAY 20 1975