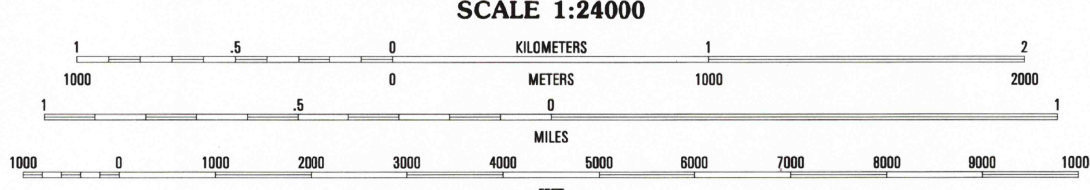
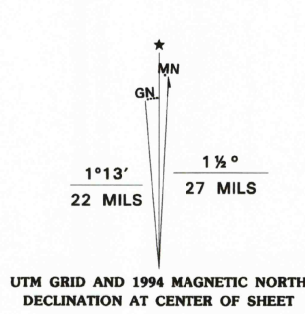


Produced by the United States Geological Survey  
Control by USGS and NOS/NOAA  
Planimetry by photogrammetric methods from aerial photographs taken 1952. Topography by planimetric surveys 1952. Revised from aerial photographs taken 1969. Field checked 1993. Map edited 1994  
North American Datum of 1927 (NAD 27). Projection and blue 1000-meter ticks: Universal Transverse Mercator, zone 16 10 000-foot ticks: Louisiana coordinate system, south zone  
North American Datum of 1983 (NAD 83) is shown by dashed corner ticks. The values of the shift between NAD 27 and NAD 83 for 7.5-minute intersections are obtainable from National Geodetic Survey NADCON software  
Dashed land lines indicate approximate locations  
Certain land lines unsurveyed in T 13 S-R 17 E  
This map covers an active subsidence area. Evaluate relief and elevation information based on recent sources



ENTIRE AREA, EXCEPT SPOIL BANKS, IS LESS THAN 5 FEET  
NATIONAL GEODETIC VERTICAL DATUM OF 1929

THIS MAP COMPLIES WITH NATIONAL MAP ACCURACY STANDARDS  
FOR SALE BY U.S. GEOLOGICAL SURVEY, DENVER, COLORADO 80225, OR RESTON, VIRGINIA 22092  
AND LOUISIANA DEPARTMENT OF TRANSPORTATION AND DEVELOPMENT, BATON ROUGE, LOUISIANA 70804  
A FOLDER DESCRIBING TOPOGRAPHIC MAPS AND SYMBOLS IS AVAILABLE ON REQUEST




QUADRANGLE LOCATION

1	2	3
4	5	6
7	8	9

1 False Mouth Bay  
2 Malheur Point  
3 Three Mile Bay  
4 Pointe aux Marchettes  
5 Oak Mound Bayou  
6 Lena Lagoon  
7 Lake Elot  
8 Morgan Harbor

ADJOINING 7.5' QUADRANGLE NAMES



LAKE EUGENIE, LA.  
29089-H4-TF-024  
1994

DMA 8143 IV NW - SERIES V885