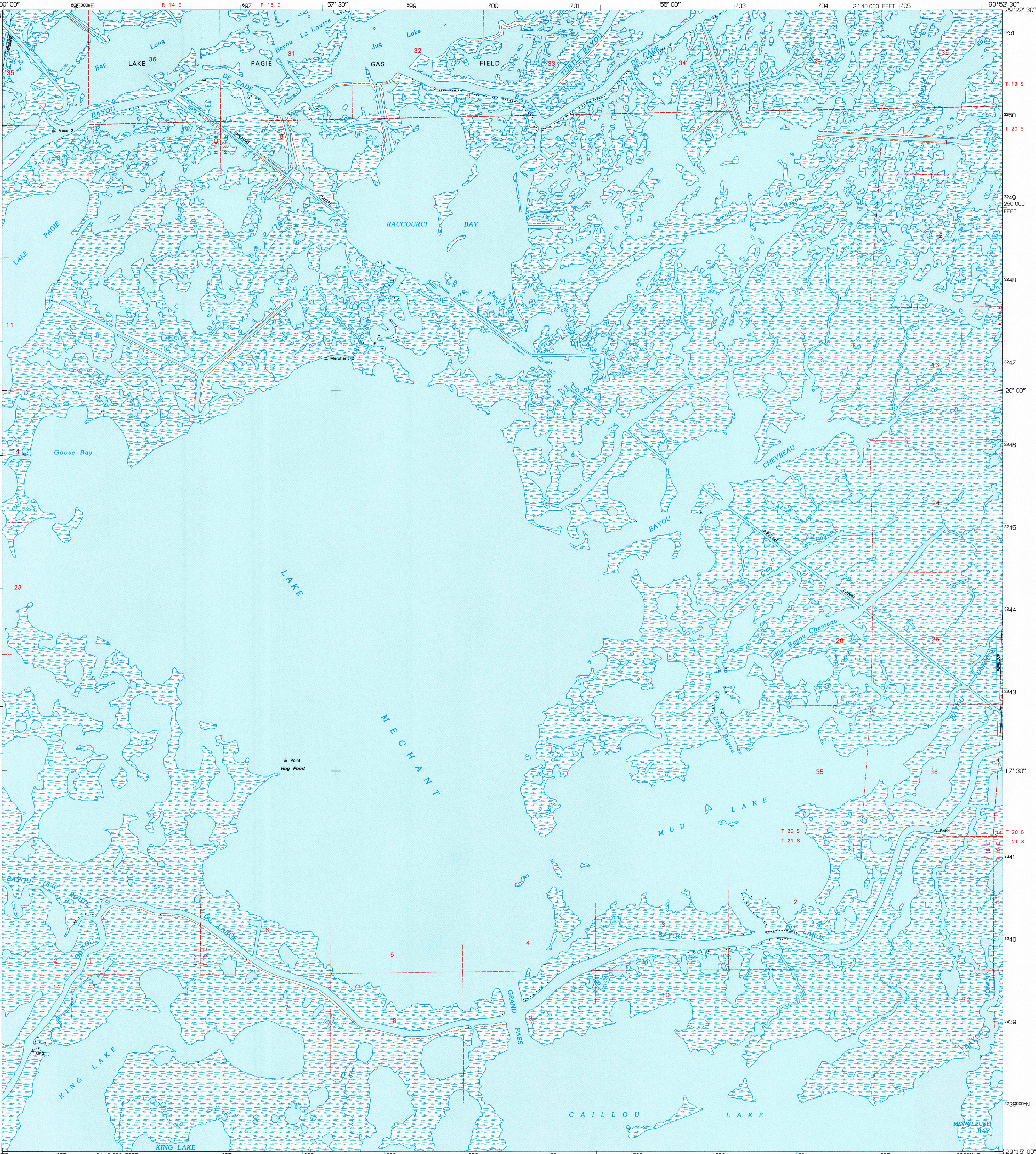


UNITED STATES
DEPARTMENT OF THE INTERIOR
GEOLOGICAL SURVEY

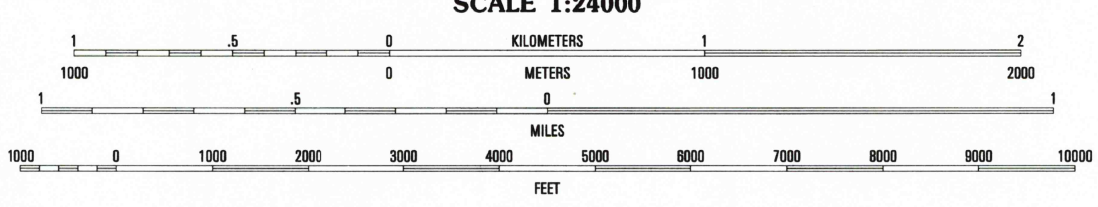
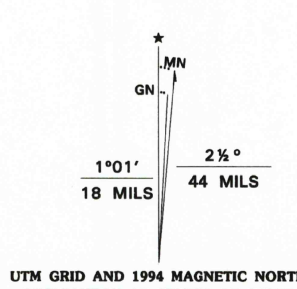
LAKE MECHANT QUADRANGLE
LOUISIANA-TERREBONNE PARISH
7.5 MINUTE SERIES (TOPOGRAPHIC)



Produced by the United States Geological Survey
in cooperation with State of Louisiana agencies
Control by USGS and NOS/NOAA

Planimetry by photogrammetric methods from aerial photographs
taken 1963. Topography by planimetric surveys 1964. Revised from
aerial photographs taken 1990. Field checked 1993. Map edited 1994

Universal Transverse Mercator projection
10,000-foot grid ticks: Louisiana coordinate system, south zone
1927 North American Datum (NAD 27)
North American Datum of 1983 (NAD 83) is shown by dashed corner ticks
The values of the shift between NAD 27 and NAD 83 for 7.5-minute
intersections are given in USGS Bulletin 1875
Where omitted, land lines have not been established or are not shown
because of insufficient data
This map covers an active subsidence area. Evaluate relief and
elevation information based on recent sources




ENTIRE AREA BELOW 5 FEET
NATIONAL GEODETIC VERTICAL DATUM OF 1929

THIS MAP COMPLIES WITH NATIONAL MAP ACCURACY STANDARDS
FOR SALE BY U.S. GEOLOGICAL SURVEY, DENVER, COLORADO 80225, OR RESTON, VIRGINIA 22092
AND LOUISIANA DEPARTMENT OF TRANSPORTATION AND DEVELOPMENT, BATON ROUGE, LOUISIANA 70804
A FOLDER DESCRIBING TOPOGRAPHIC MAPS AND SYMBOLS IS AVAILABLE ON REQUEST

LOUISIANA		
QUADRANGLE LOCATION		
1	2	3
4	5	6
7	8	9

1 Caneiro Bayou
2 Lake Panchart
3 Lake Theriot
4 Lost Lake
5 Bayou Sauvage
6 East Bay Junop
7 Grand Bayou Du Large
8 Dog Lake



ROAD CLASSIFICATION
No roads or trails in this area

LAKE MECHANT, LA.
29090-C8-TF-024
1994

DMA 7842 IV SW - SERIES V885