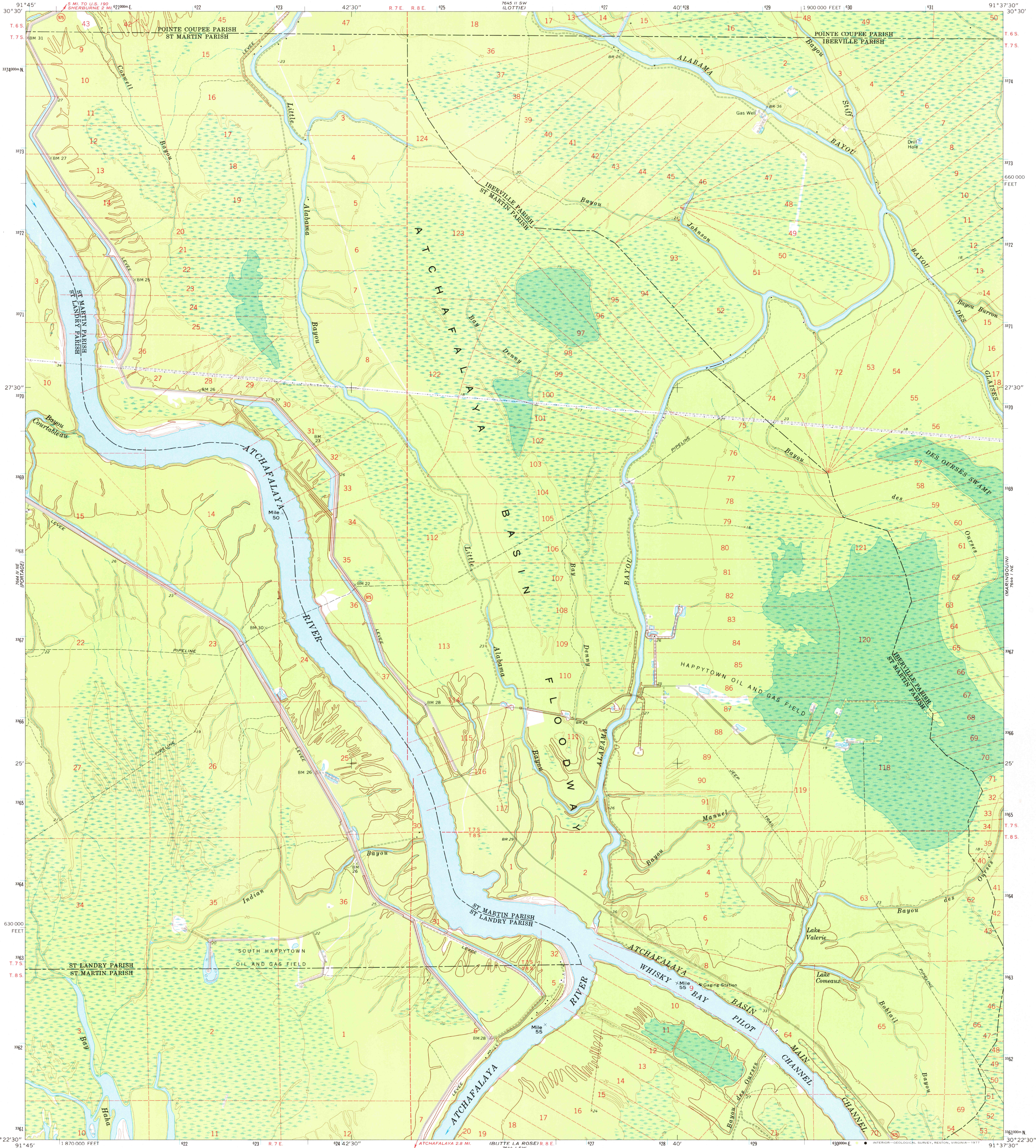


7644 15 SE  
SPRINGS

UNITED STATES  
DEPARTMENT OF THE INTERIOR  
GEOLOGICAL SURVEY

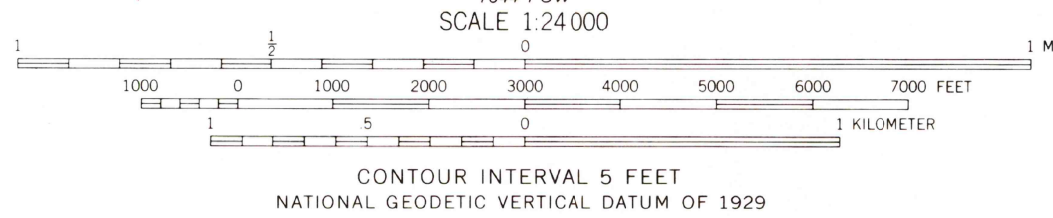
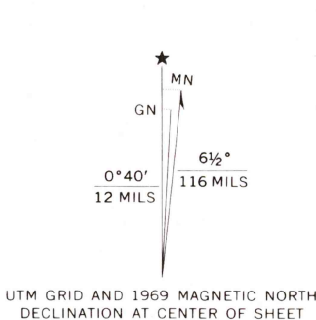
MARINGOUIN NW QUADRANGLE  
LOUISIANA  
7.5 MINUTE SERIES (TOPOGRAPHIC)  
NW/4 MARINGOUIN 15' QUADRANGLE

7644 15 SE  
(FOR COPIES)



7644 15 SE  
(FOR COPIES)

Mapped, edited, and published by the Geological Survey  
Control by USGS and USC&GS  
Planimetry by photogrammetric methods from aerial photographs  
taken 1966. Topography by planetable surveys 1968-69  
Polyconic projection. 1927 North American datum  
10,000-foot grid based on Louisiana coordinate system, south zone  
1000-meter Universal Transverse Mercator grid ticks,  
zone 15, shown in blue  
Fine red dashed lines indicate selected fence and field lines where  
generally visible on aerial photographs. This information is unchecked



THIS MAP COMPLIES WITH NATIONAL MAP ACCURACY STANDARDS  
FOR SALE BY U.S. GEOLOGICAL SURVEY, DENVER, COLORADO 80225, OR RESTON VIRGINIA 22092  
AND STATE OF LOUISIANA, DEPARTMENT OF PUBLIC WORKS, BATON ROUGE, LOUISIANA 70804  
A FOLDER DESCRIBING TOPOGRAPHIC MAPS AND SYMBOLS IS AVAILABLE ON REQUEST



ROAD CLASSIFICATION  
Light duty road, all weather, Unimproved road, fair or dry weather  
improved surface weather  
State Route

USGS  
Historical File  
Topographic Division

MARINGOUIN NW, LA.  
NW/4 MARINGOUIN 15' QUADRANGLE  
N3022.5-W9137.5/7.5  
1969  
AMS 7644 1 NW-SERIES Y885

3800  
AUG 23 1977