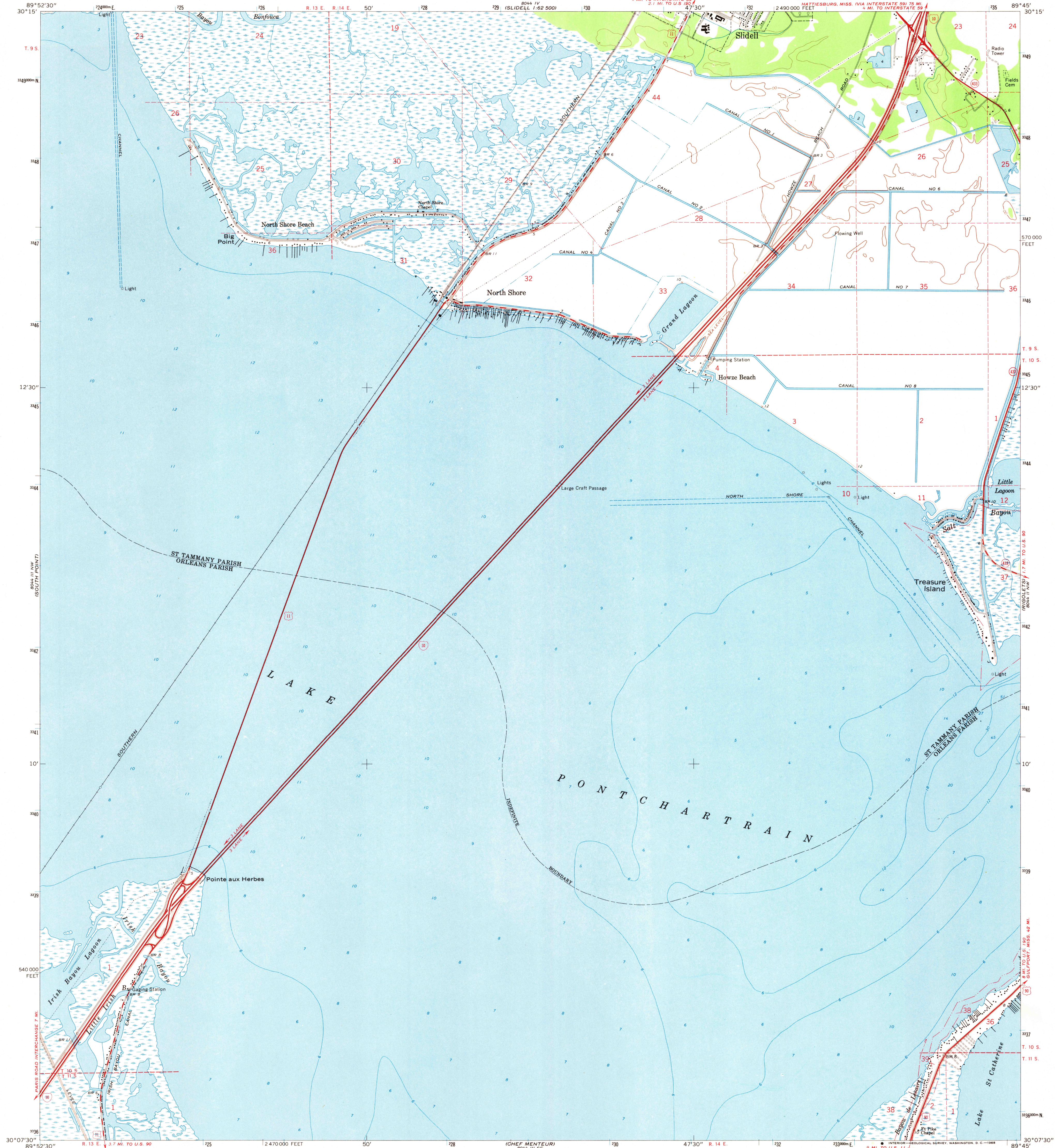


UNITED STATES
DEPARTMENT OF THE INTERIOR
GEOLOGICAL SURVEY

NORTH SHORE QUADRANGLE
LOUISIANA
7.5 MINUTE SERIES (TOPOGRAPHIC)
NE/4 CHEF MENTEUR 15' QUADRANGLE




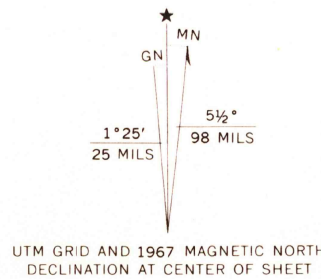
Mapped, edited, and published by the Geological Survey
Control by USGS and USC&GS

Planimetry by photogrammetric methods from aerial photographs
taken 1965. Topography by planetable surveys 1967
Supersedes map dated 1935-51

Selected hydrographic data compiled from USC&GS Charts 1268 (1965)
and 878 (1966). This information is not intended
for navigational purposes

Polyconic projection. 1927 North American datum
10,000-foot grid based on Louisiana coordinate system, south zone
1000-meter Universal Transverse Mercator grid ticks,
zone 16, shown in blue

Where omitted, land lines have not been established
All or part of this quadrangle lies within a subsidence area
City of New Orleans and Orleans Parish are coextensive



THIS MAP COMPLIES WITH NATIONAL MAP ACCURACY STANDARDS
FOR SALE BY U.S. GEOLOGICAL SURVEY, DENVER, COLORADO 80225, OR WASHINGTON, D.C. 20242
AND BY THE STATE OF LOUISIANA, DEPARTMENT OF PUBLIC WORKS, BATON ROUGE, LOUISIANA 70804
A FOLDER DESCRIBING TOPOGRAPHIC MAPS AND SYMBOLS IS AVAILABLE ON REQUEST

USGS
Historical File
Topographic Division



FILE COPY
TOPOGRAPHIC DIVISION

U.S.G.S. Interstate Route U.S. Route State Route

NORTH SHORE, LA.
NE/4 CHEF MENTEUR 15' QUADRANGLE
N3007.5—W8945/7.5

1967
AMS 8044 III NE—SERIES V885

NOV 15 1968