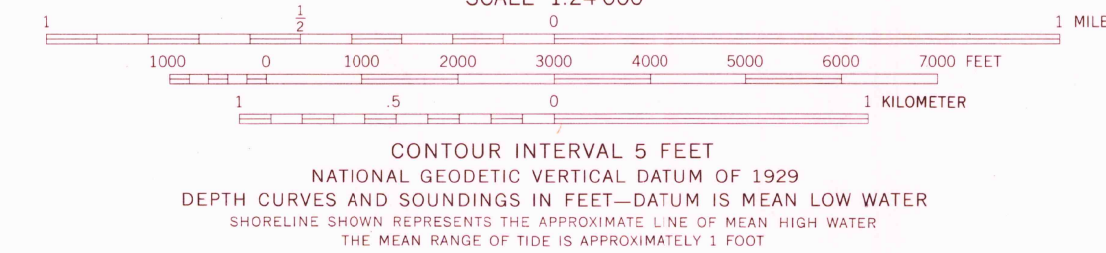
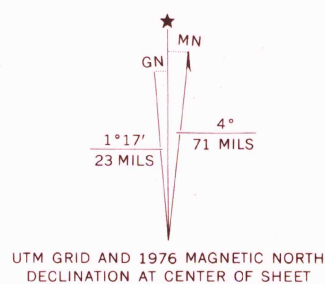





UNITED STATES  
DEPARTMENT OF THE INTERIOR  
GEOLOGICAL SURVEY

PTE. AUX MARCHETTES QUADRANGLE  
LOUISIANA—ST. BERNARD PARISH  
7.5 MINUTE SERIES (TOPOGRAPHIC)  
NE/4 YSCLOSKEY 15 QUADRANGLE

Mapped by the U.S. Coast and Geodetic Survey  
Edited and published by the Geological Survey  
Control by USC&GS  
Planimetry by photogrammetric methods from aerial photographs taken 1952. Topography by planetable surveys 1952 and 1955  
Revised by the Geological Survey from aerial photographs taken 1967  
Field checked 1968  
Selected hydrographic data compiled from USC&GS Chart 1271 (1966)  
This information is not intended for navigational purposes  
Polyconic projection. 1927 North American datum  
10,000-foot grid based on Louisiana coordinate system, south zone  
1000-meter Universal Transverse Mercator grid ticks, zone 16, shown in blue  
Where omitted, land lines have not been established or are not shown because of insufficient data  
All or part of this quadrangle lies within a subsidence area



THIS MAP COMPLIES WITH NATIONAL MAP ACCURACY STANDARDS  
FOR SALE BY U. S. GEOLOGICAL SURVEY, DENVER, COLORADO 80225, OR RESTON, VIRGINIA 22092  
AND BY THE STATE OF LOUISIANA, DEPARTMENT OF PUBLIC WORKS, BATON ROUGE, LOUISIANA 70804  
A FOLDER DESCRIBING TOPOGRAPHIC MAPS AND SYMBOLS IS AVAILABLE ON REQUEST



SEP 0 1 1978  
PTE. AUX MARCHETTES, LA.  
NE/4 YSCLOSKEY 15 QUADRANGLE  
N2952.5—W8930/7.5

1968  
PHOTOREVISED 1976  
AMS 8043 1 NE—SERIES V885

Revisions shown in purple and recompilation of woodland areas compiled by the Geological Survey from aerial photographs taken 1976. This information not field checked

ROAD CLASSIFICATION  
No roads or trails in this area

3100