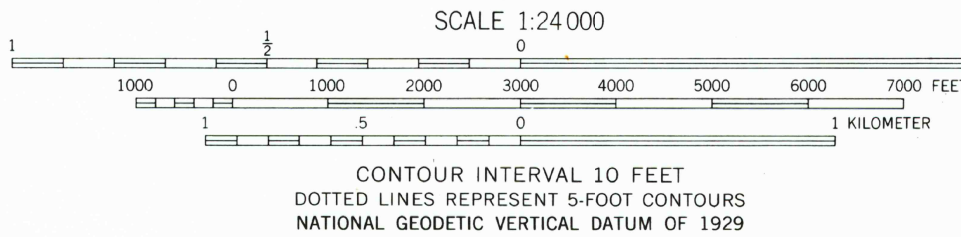
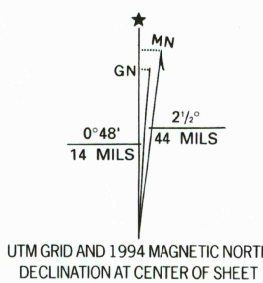


UNITED STATES
DEPARTMENT OF THE INTERIOR
GEOLOGICAL SURVEY


STATE OF LOUISIANA
DEPARTMENT OF PUBLIC WORKS
BATON ROUGE

ST. FRANCISVILLE QUADRANGLE
LOUISIANA
7.5 MINUTE SERIES (TOPOGRAPHIC)
SW 1/4 ST. FRANCISVILLE 15' QUADRANGLE

Produced by the United States Geological Survey
Control by USGS and NOS/NOAA
Topography by photogrammetric methods from aerial photographs taken 1963 and planetable surveys 1965
Projection and 10,000-foot grid ticks: Louisiana coordinate system, south zone (Lambert conformal conic)
1000-meter Universal Transverse Mercator grid ticks, zone 15, shown in blue
1927 North American Datum (NAD 27)
North American Datum of 1983 (NAD 83) is shown by dashed corner ticks
The values of the shift between NAD 27 and NAD 83 for 7.5-minute intersections are given in USGS Bulletin 1875
This map covers a subsidence area. Evaluate relief and elevation information based on recent sources
Fine red dashed lines indicate selected fence and field lines where generally visible on aerial photographs. This information is unchecked



THIS MAP COMPLIES WITH NATIONAL MAP ACCURACY STANDARDS
FOR SALE BY U.S. GEOLOGICAL SURVEY, DENVER, COLORADO 80225, OR RESTON, VIRGINIA 22092
AND LOUISIANA DEPARTMENT OF TRANSPORTATION AND DEVELOPMENT, BATON ROUGE, LOUISIANA 70804
A FOLDER DESCRIBING TOPOGRAPHIC MAPS AND SYMBOLS IS AVAILABLE ON REQUEST



ROAD CLASSIFICATION	
Primary highway, hard surface	Light-duty road, hard or improved surface
Secondary highway, hard surface	Unimproved road
Interstate Route	U. S. Route
	State Route

ST. FRANCISVILLE, LA.
SW 1/4 ST. FRANCISVILLE 15' QUADRANGLE
30091-G4-TF-024

1965
REVISED 1994
DMA 7745 IV SW - SERIES V885

Revisions shown in purple and woodland compiled in cooperation with State of Louisiana agencies from aerial photographs taken 1989 and other sources. This information not field checked. Map edited 1994
Information shown in purple may not meet USGS content standards and may conflict with previously mapped contours