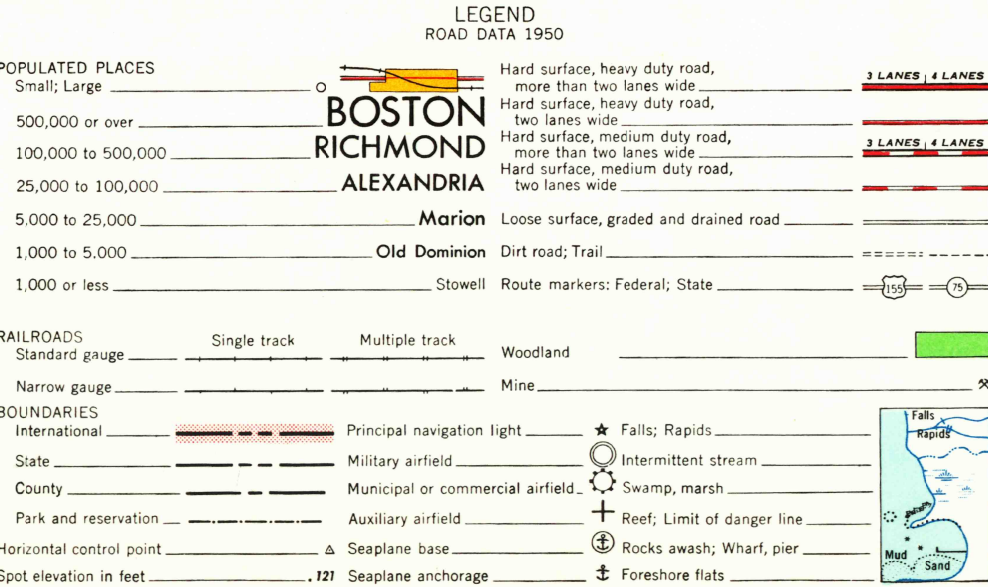


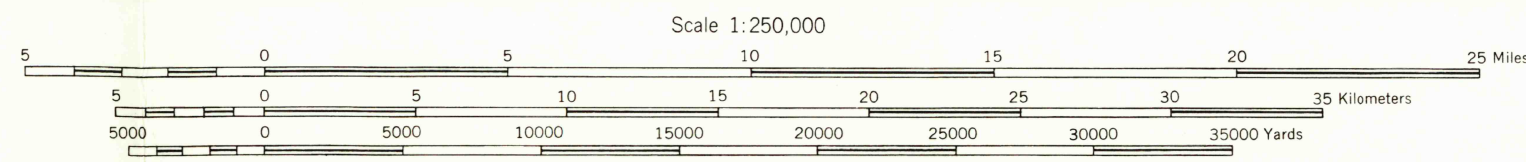
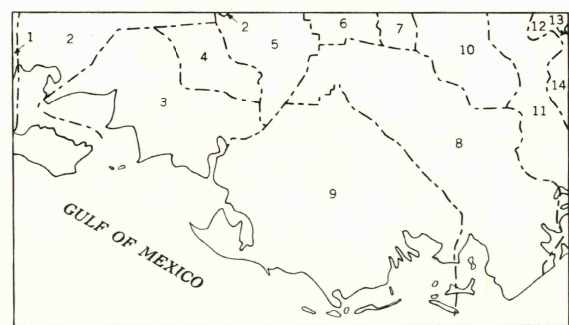
AMS V502

Prepared by the Army Map Service (AMS), Corps of Engineers, U. S. Army, Washington, D. C. Compiled in 1949 from United States Quad ranges, 1:31,680; 1:62,500; U. S. Geological Survey and Mississippi River Commission, 1932-1949; Parish Highway Maps, 1947; U. S. Coast and Geodetic Survey Charts, 1938-1943; and intelligence data to 1949. Planimetric detail partially revised by photogrammetric methods. Aerial photography 1940-1945. Road, railroad and aeronautical data verified by state authorities, 1949. Control by U. S. Coast and Geodetic Survey, U. S. Engineers and U. S. Geological Survey.



6	5	4	3	2	1
7	8	9	10	11	12
18	17	16	15	14	13
19	20	21	22	23	24
30	29	28	27	26	25
31	32	33	34	35	36

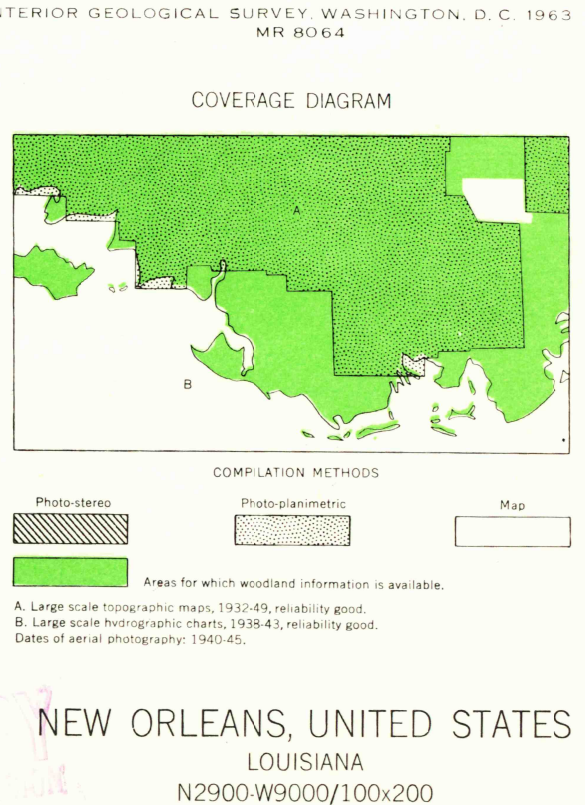
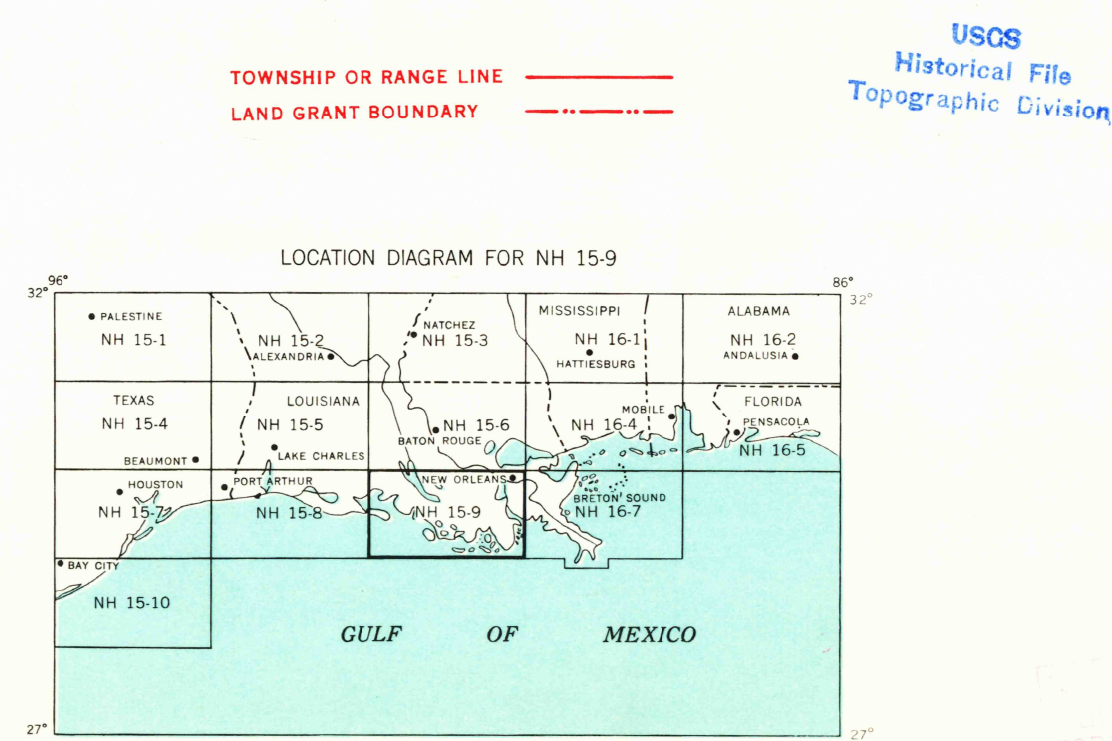
INDEX TO BOUNDARIES



TRANSVERSE MERCATOR PROJECTION
1927 NORTH AMERICAN DATUM

100,000-FOOT GRIDS BASED ON LOUISIANA COORDINATE SYSTEM, SOUTH ZONE
10,000-METER UNIVERSAL TRANSVERSE MERCATOR GRID TICS, ZONE 15, SHOWN IN BLUE

FOR SALE BY U. S. GEOLOGICAL SURVEY, DENVER 25, COLORADO OR WASHINGTON 25, D. C.



SEP 6 1963