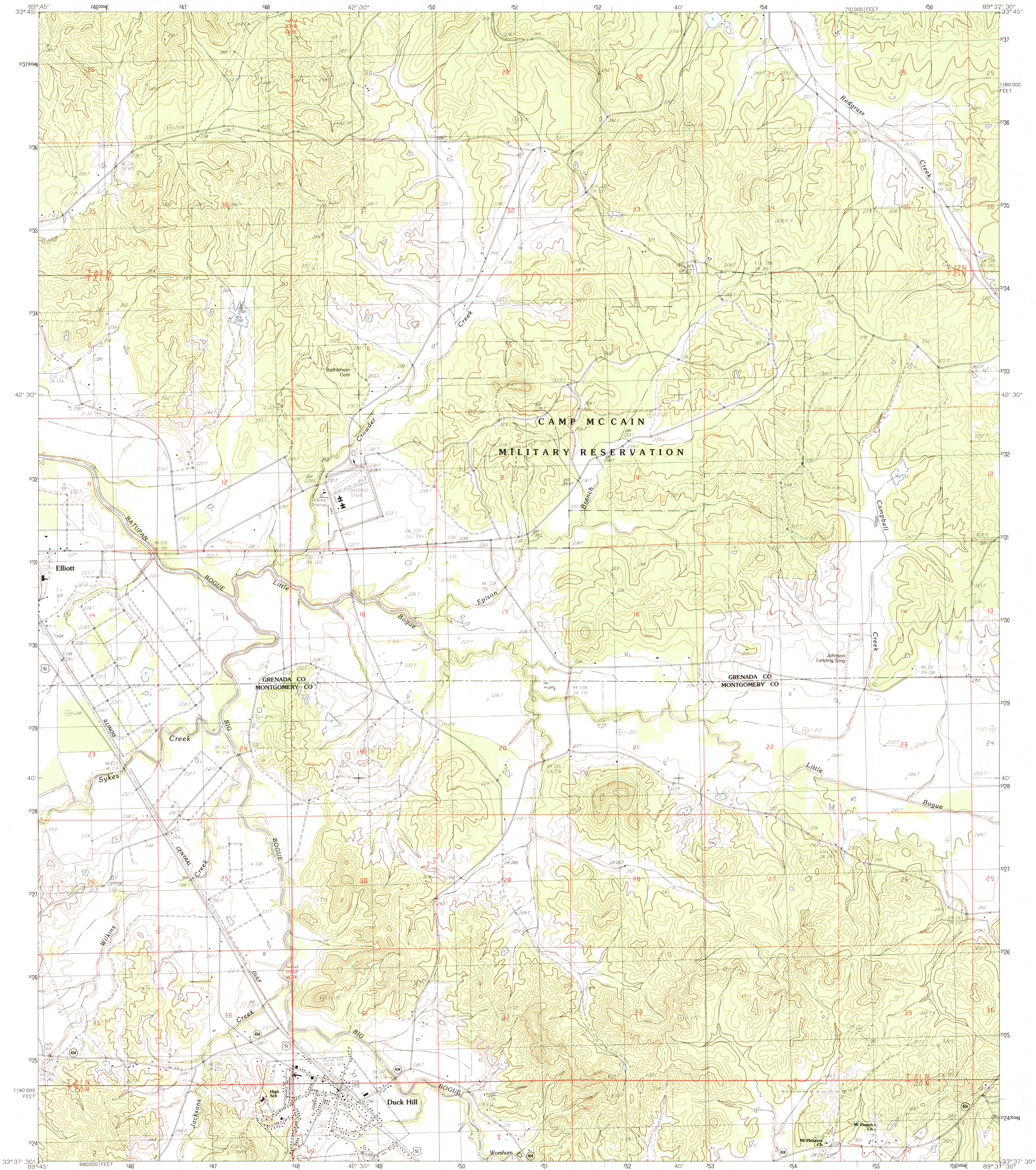


UNITED STATES  
DEPARTMENT OF THE INTERIOR  
GEOLOGICAL SURVEY

DUCK HILL QUADRANGLE  
MISSISSIPPI  
7.5 MINUTE SERIES (TOPOGRAPHIC)



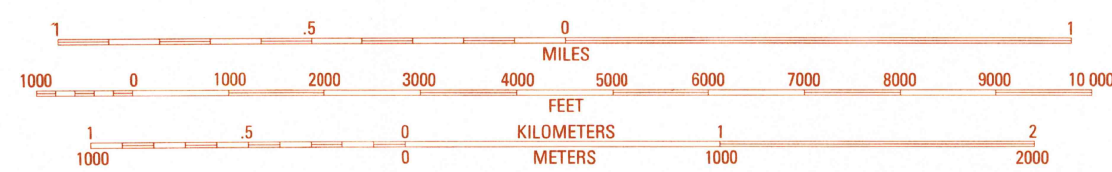
PRODUCED BY THE UNITED STATES GEOLOGICAL SURVEY  
CONTROL BY ..... USGS AND NOS/NOAA  
COMPILED FROM AERIAL PHOTOGRAPHS TAKEN ..... 1979  
FIELD CHECKED ..... 1980. MAP EDITED ..... 1983  
PROJECTION ..... TRANSVERSE MERCATOR  
GRID: 1000-METER UNIVERSAL TRANSVERSE MERCATOR ..... ZONE 16  
10,000-FOOT STATE GRID TICKS ..... MISSISSIPPI, WEST ZONE  
UTM GRID DECLINATION ..... 129° WEST  
1983 MAGNETIC NORTH DECLINATION ..... 300° EAST  
VERTICAL DATUM ..... NATIONAL GEODETIC VERTICAL DATUM OF 1929  
HORIZONTAL DATUM ..... 1927 NORTH AMERICAN DATUM  
To place on the predicted North American Datum of 1983  
move the projection lines as shown by dashed corner ticks  
(10 meters south and 7 meters east)  
There may be private inholdings within the boundaries of any  
Federal and State reservations shown on this map

**PROVISIONAL MAP**  
Produced from original  
manuscript drawings. Infor-  
mation shown as of date of  
field check.


3

THIS MAP COMPLIES WITH NATIONAL MAP ACCURACY STANDARDS  
FOR SALE BY U.S. GEOLOGICAL SURVEY  
DENVER, COLORADO 80225, OR RESTON, VIRGINIA 22092

SCALE 1:24 000



CONTOUR INTERVAL 20 FEET  
SUPPLEMENTARY CONTOUR INTERVAL 10 FEET  
To convert feet to meters multiply by .3048  
To convert meters to feet multiply by 3.2808



1	2	3	1 Grenada
			2 Kincaid
			3 Gore Springs
4		5	4 Tie Plant
			5 Sweetman
			6 McCarlin
6	7	8	7 Eskridge
			8 Lodi

ADJOINING 7.5' QUADRANGLE NAMES

**ROAD LEGEND**  
Improved Road .....  
Unimproved Road .....  
Trail .....  
Interstate Route ..... U.S. Route ..... State Route

**DUCK HILL, MISSISSIPPI**  
PROVISIONAL EDITION 1983

33089-F6-TF-024

